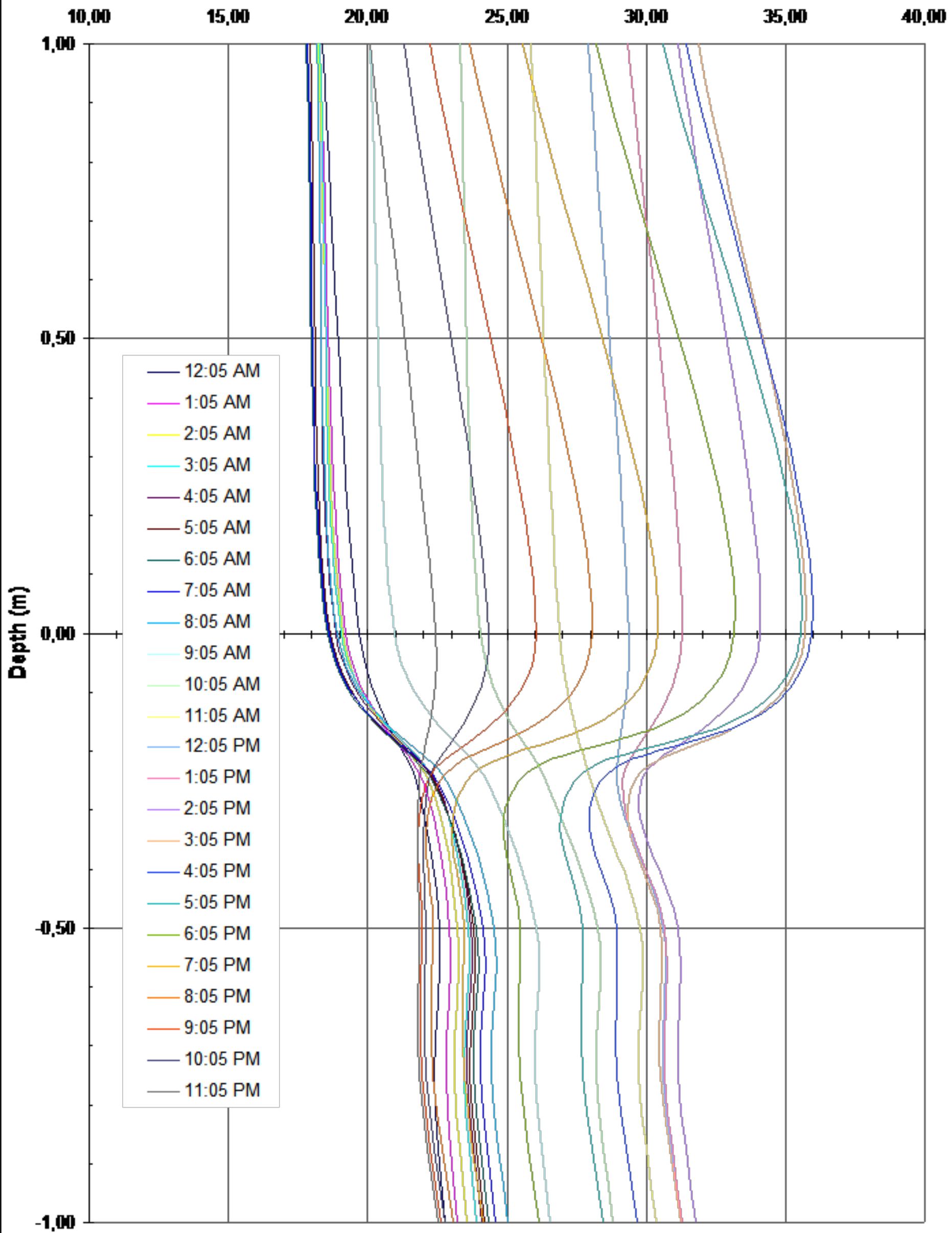


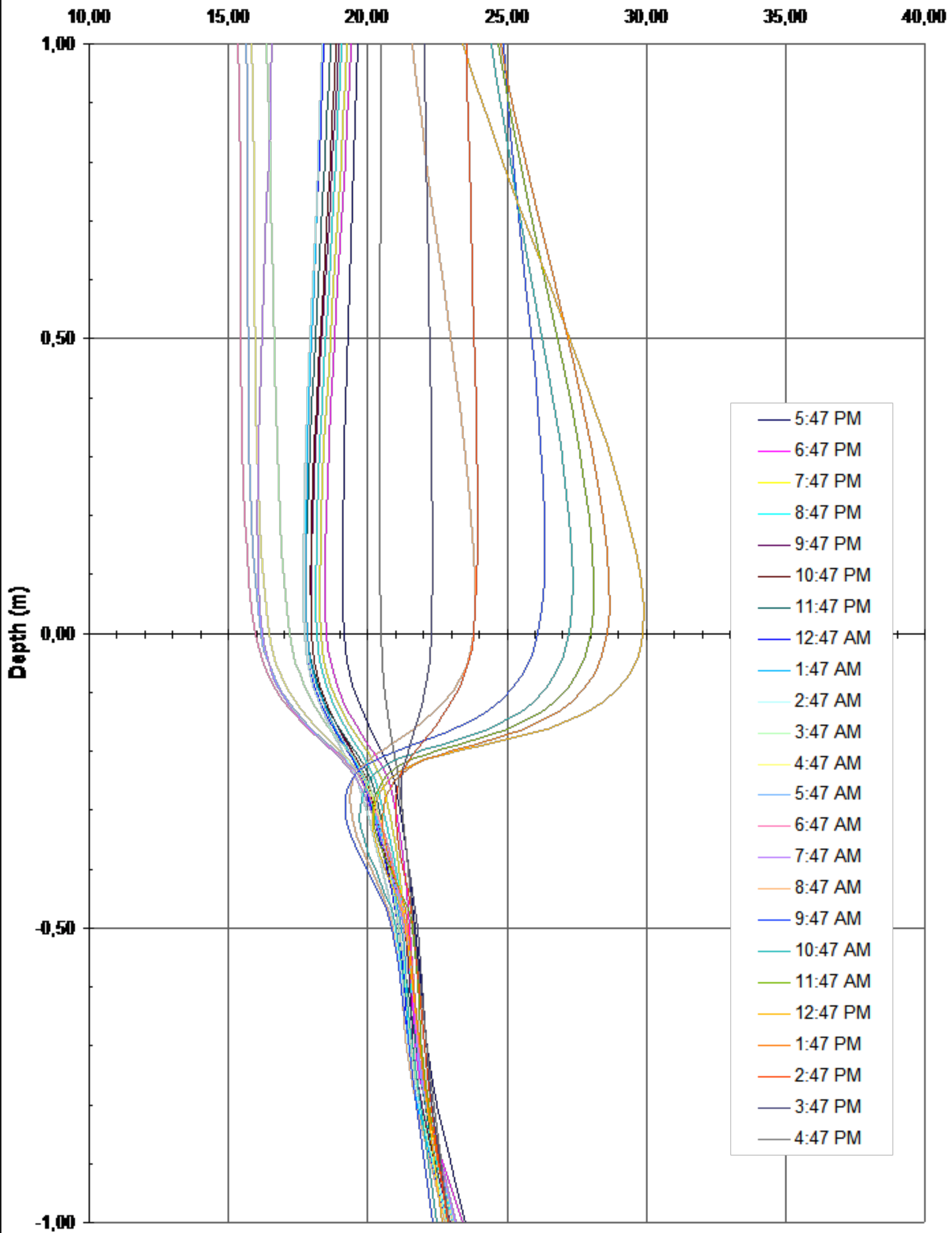
# TOP LAYER TEMPERATURES AGIA NAPA, 24 October, 2009

Temperature (°C)



# TOP LAYER TEMPERATURES AGIA NAPA, 11-12 November, 2009

Temperature (°C)

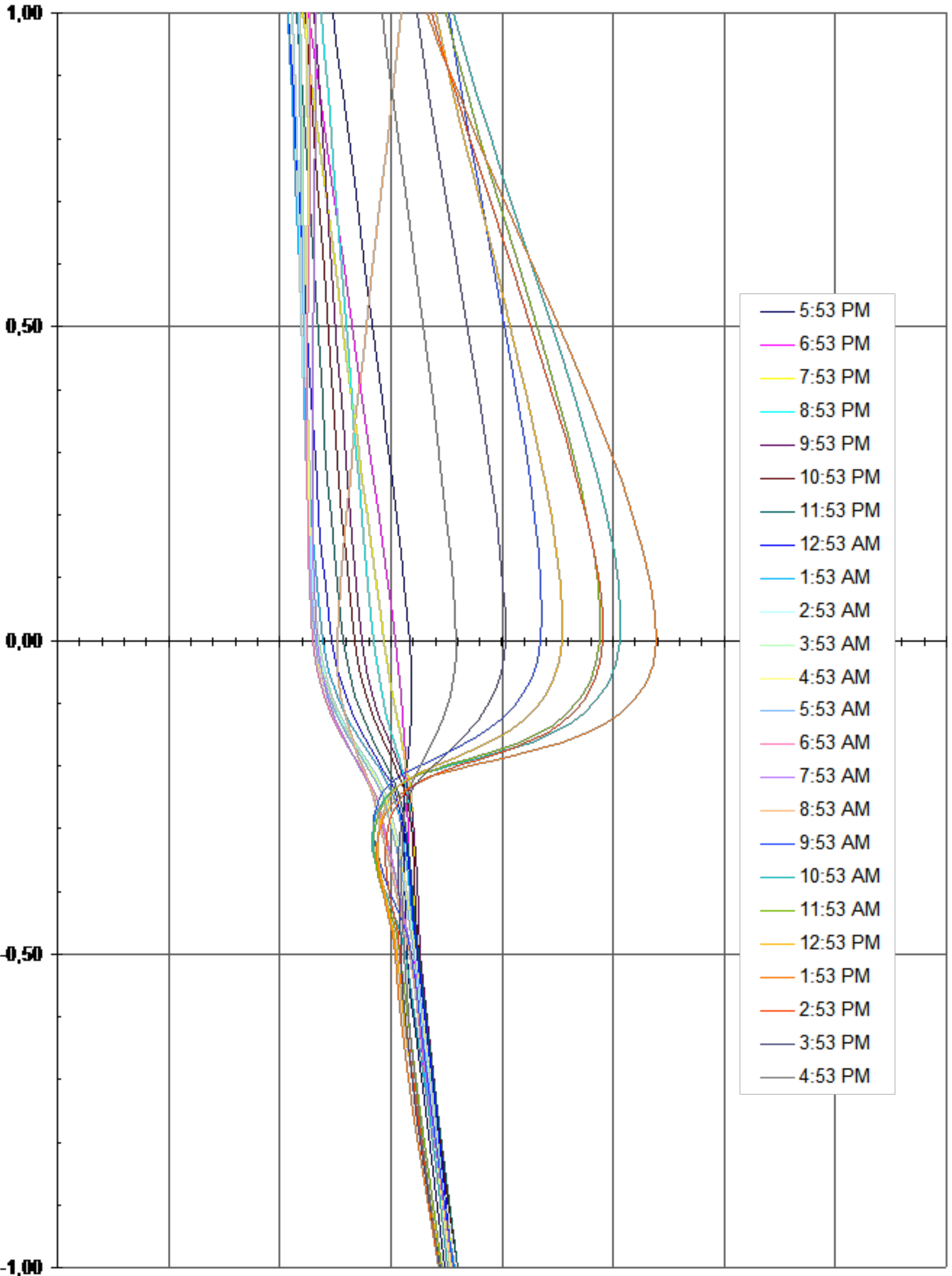




# TOP LAYER TEMPERATURES AGIA NAPA, 5-6 January, 2010

Temperature (°C)

0,00 5,00 10,00 15,00 20,00 25,00 30,00 35,00 40,00

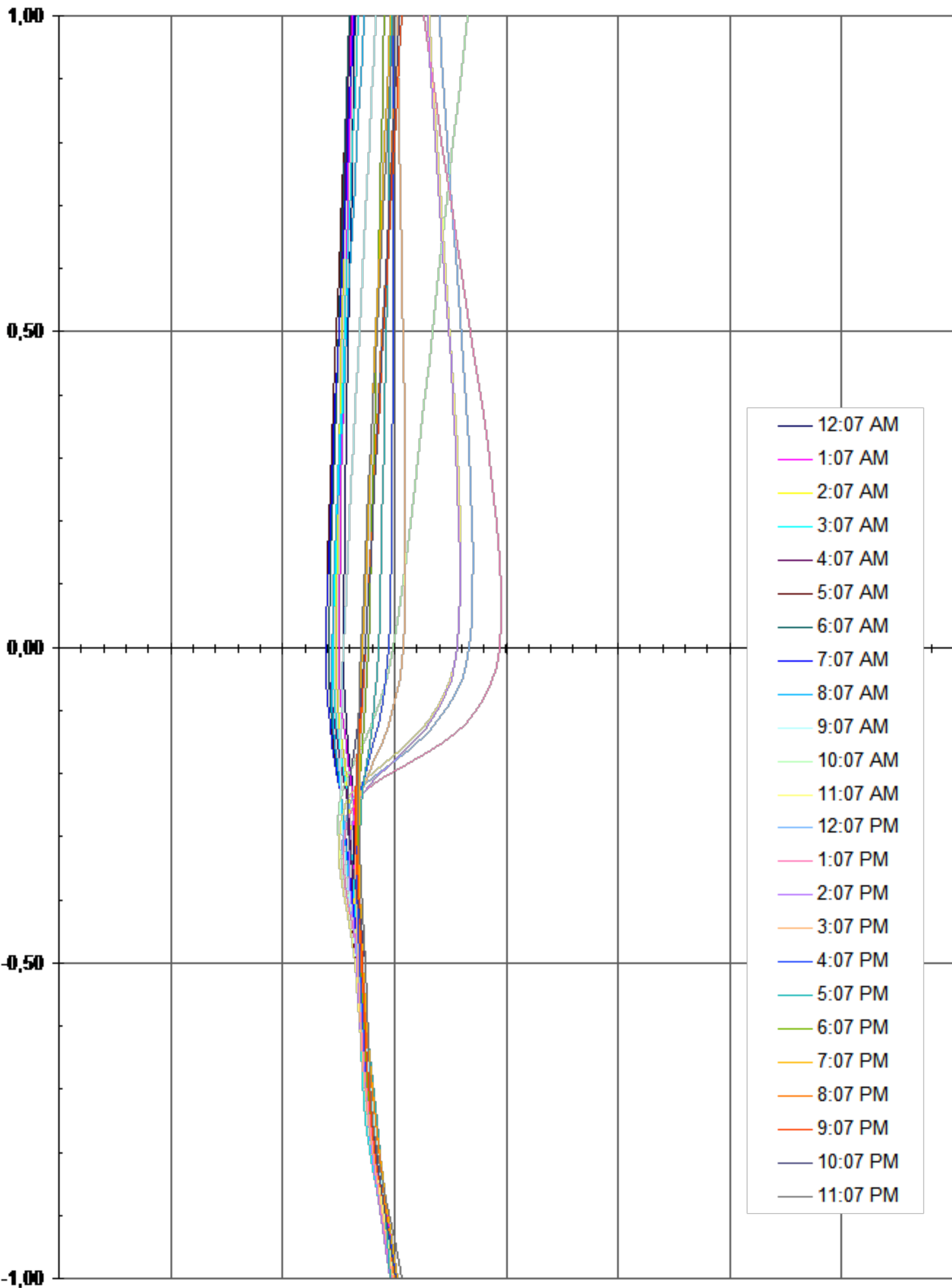


- 5:53 PM
- 6:53 PM
- 7:53 PM
- 8:53 PM
- 9:53 PM
- 10:53 PM
- 11:53 PM
- 12:53 AM
- 1:53 AM
- 2:53 AM
- 3:53 AM
- 4:53 AM
- 5:53 AM
- 6:53 AM
- 7:53 AM
- 8:53 AM
- 9:53 AM
- 10:53 AM
- 11:53 AM
- 12:53 PM
- 1:53 PM
- 2:53 PM
- 3:53 PM
- 4:53 PM

# TOP LAYER TEMPERATURES AGIA NAPA, 11 February, 2010

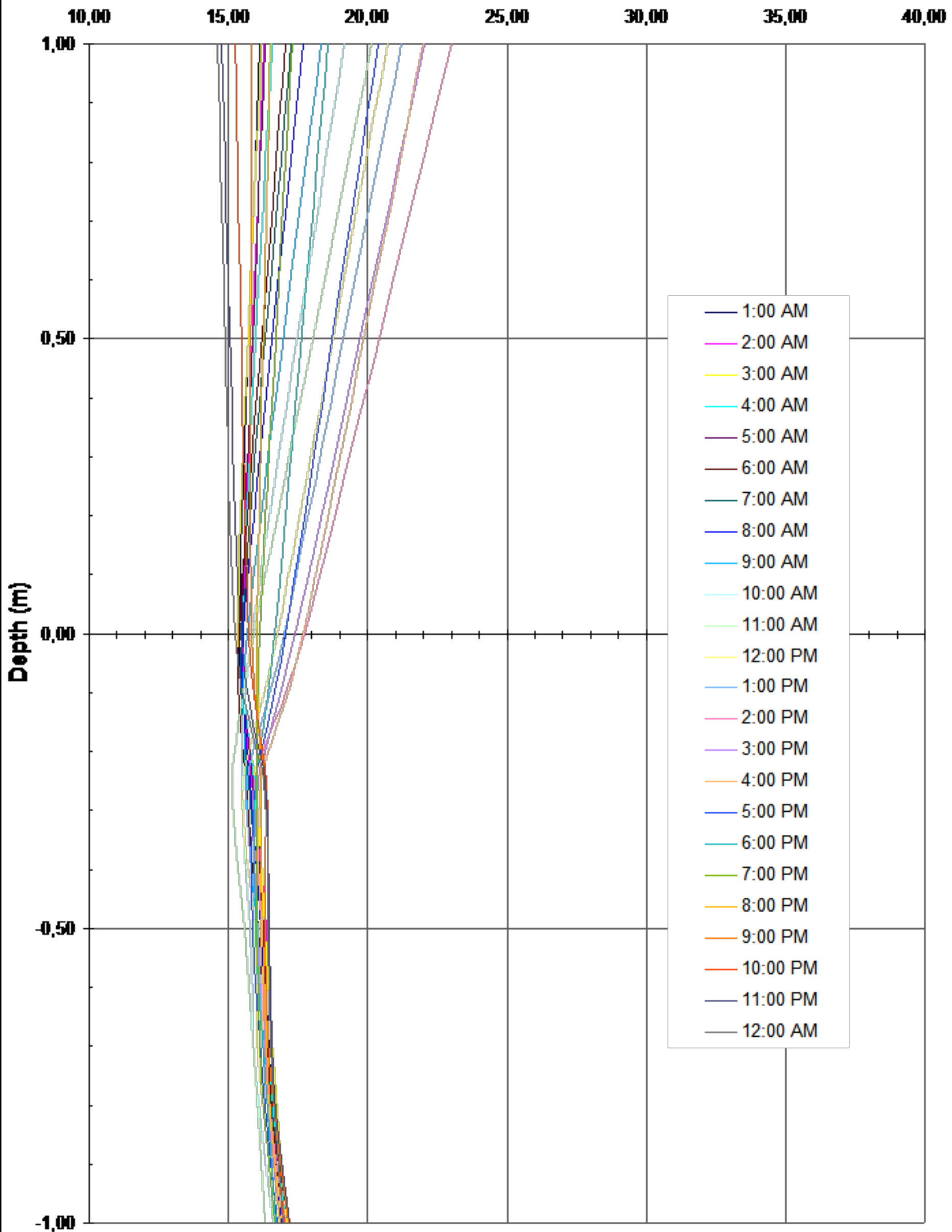
Temperature (°C)

0,00 5,00 10,00 15,00 20,00 25,00 30,00 35,00 40,00



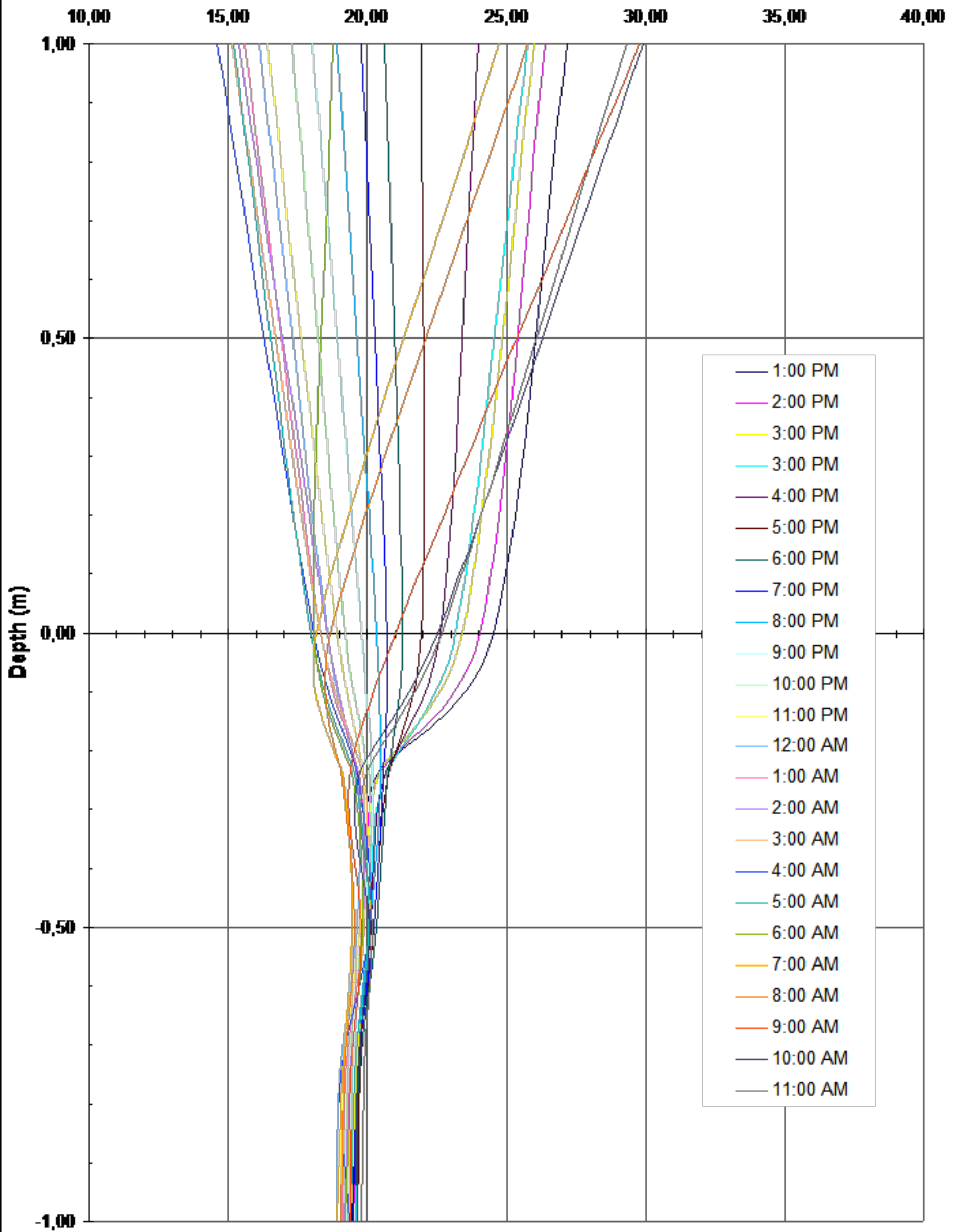
# TOP LAYER TEMPERATURES AGIA NAPA, 9 March, 2010

Temperature (°C)



# TOP LAYER TEMPERATURES AGIA NAPA, 28-29 April, 2010

Temperature (°C)



# TOP LAYER TEMPERATURE AGIA NAPA, 8-9 May, 2010

Temperature (°C)

10,00

15,00

20,00

25,00

30,00

35,00

40,00

1,00

0,50

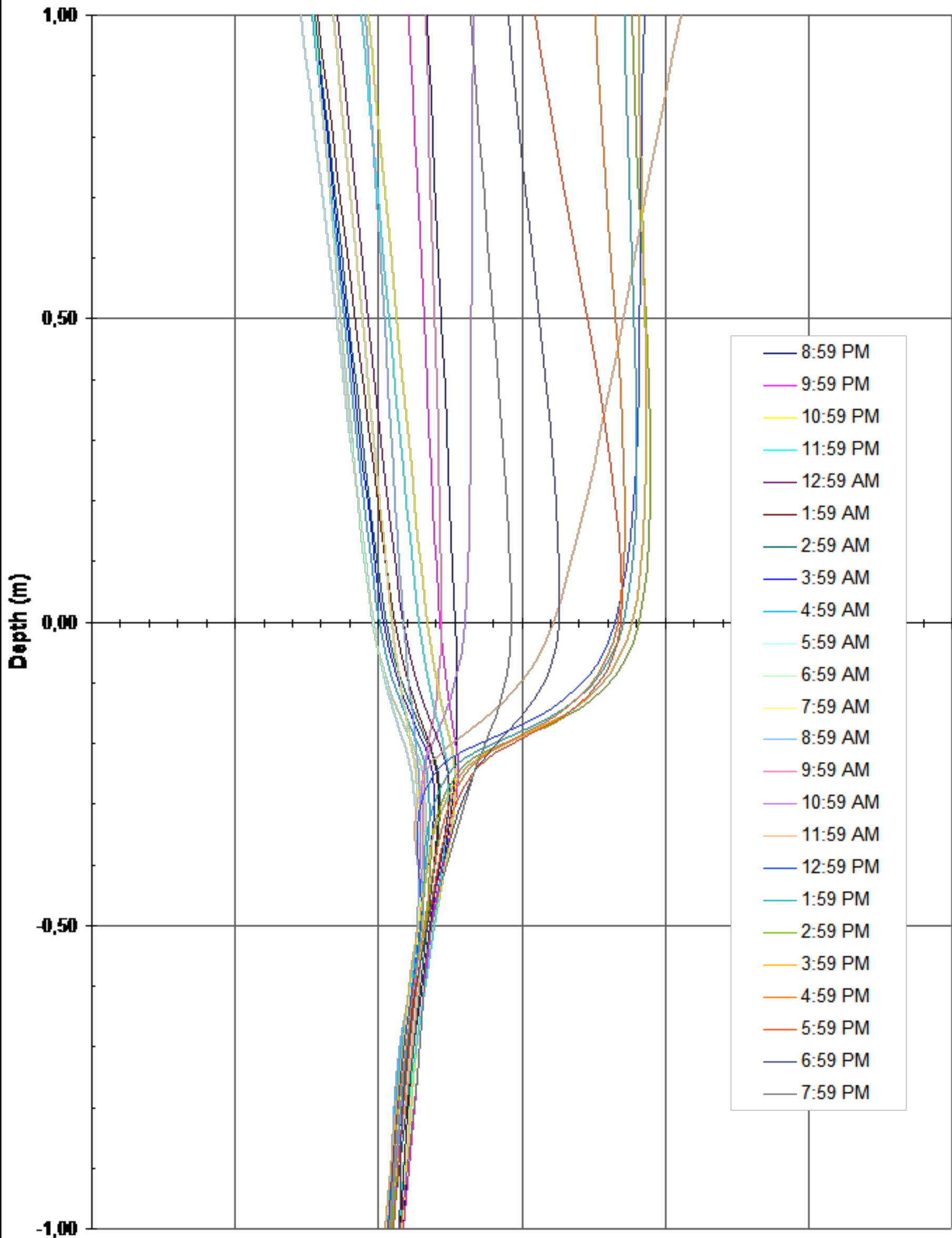
0,00

-0,50

-1,00

Depth (m)

- 8:59 PM
- 9:59 PM
- 10:59 PM
- 11:59 PM
- 12:59 AM
- 1:59 AM
- 2:59 AM
- 3:59 AM
- 4:59 AM
- 5:59 AM
- 6:59 AM
- 7:59 AM
- 8:59 AM
- 9:59 AM
- 10:59 AM
- 11:59 AM
- 12:59 PM
- 1:59 PM
- 2:59 PM
- 3:59 PM
- 4:59 PM
- 5:59 PM
- 6:59 PM
- 7:59 PM





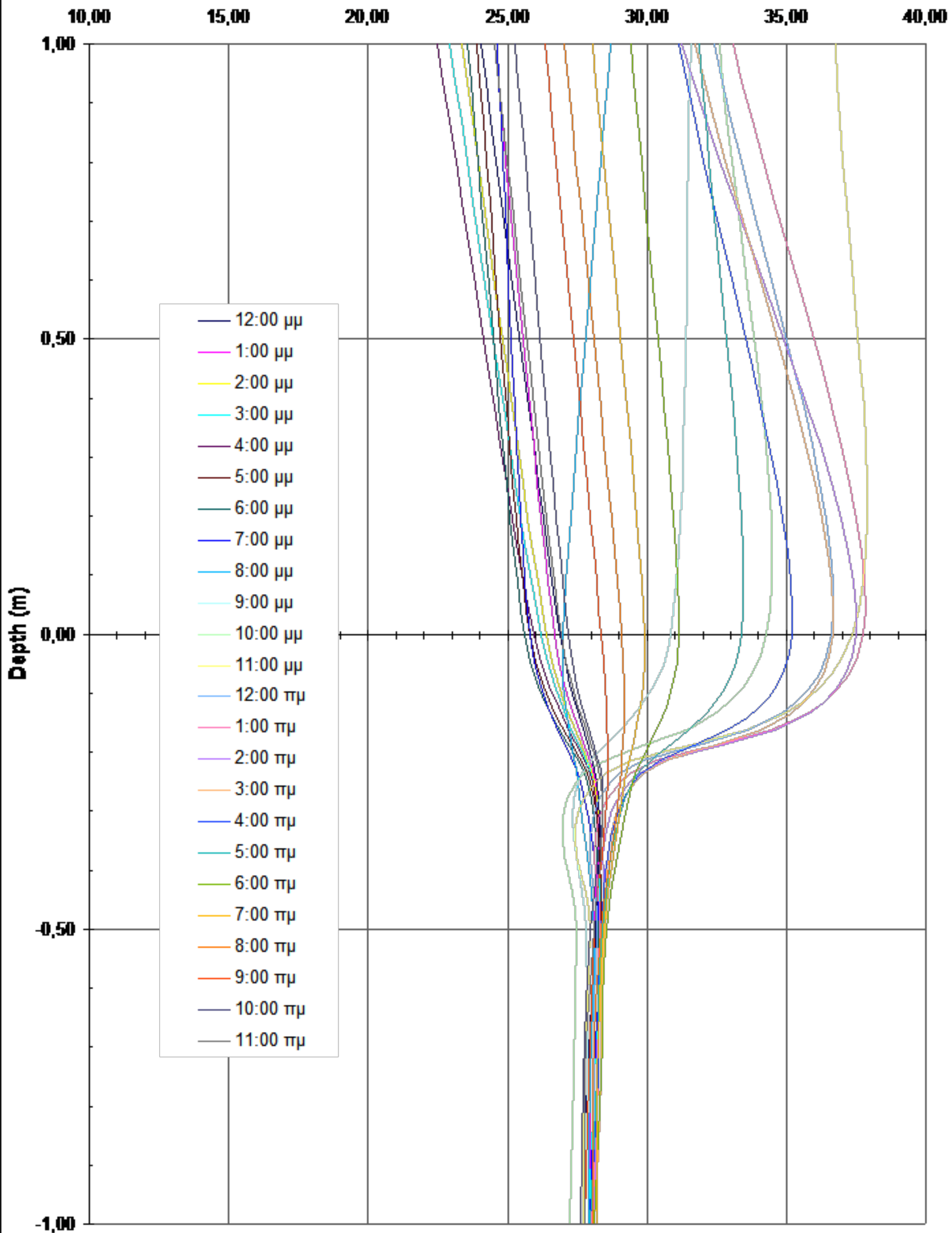






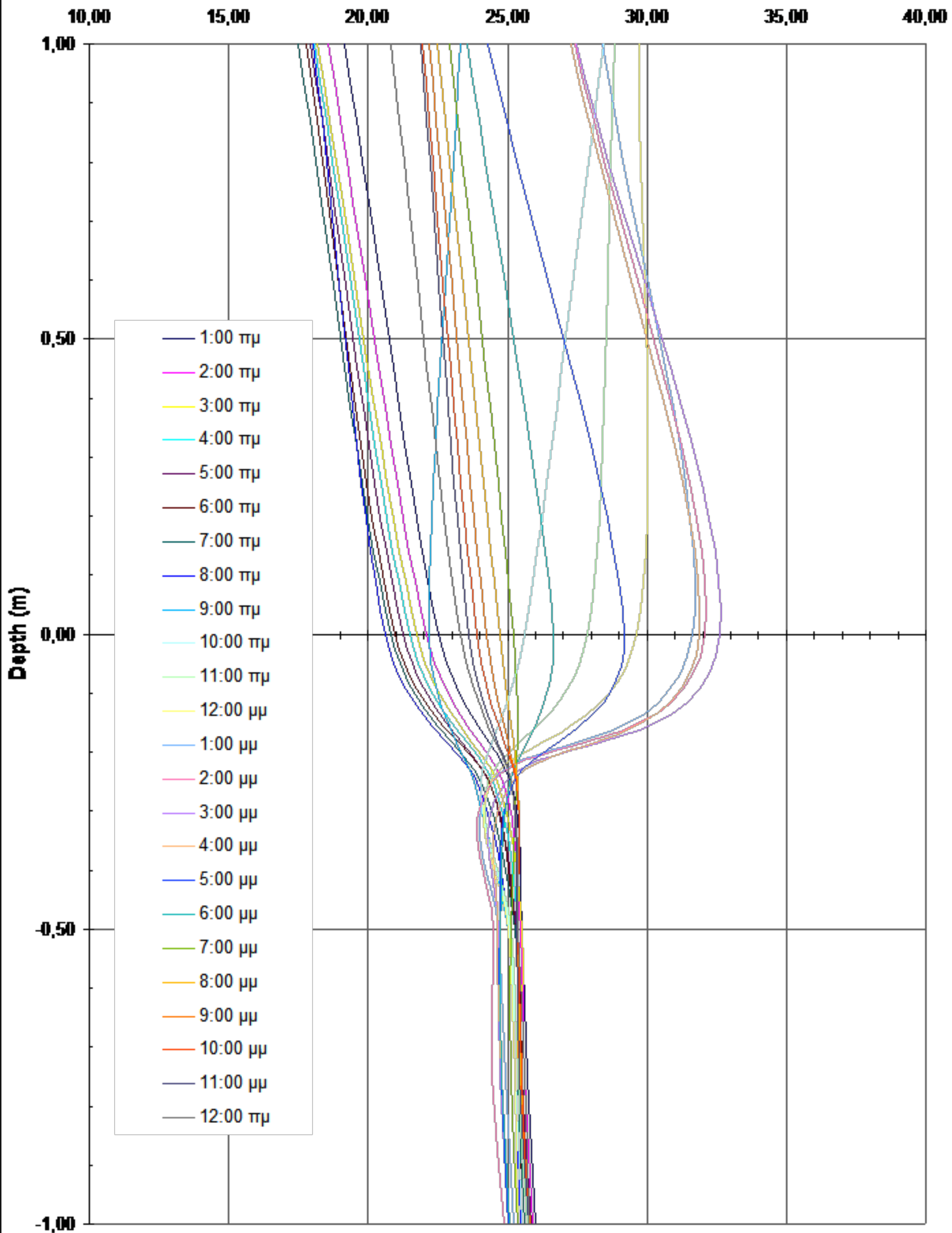
# TOP LAYER TEMPERATURE AGIA NAPA, 30 September, 2010

Temperature (°C)



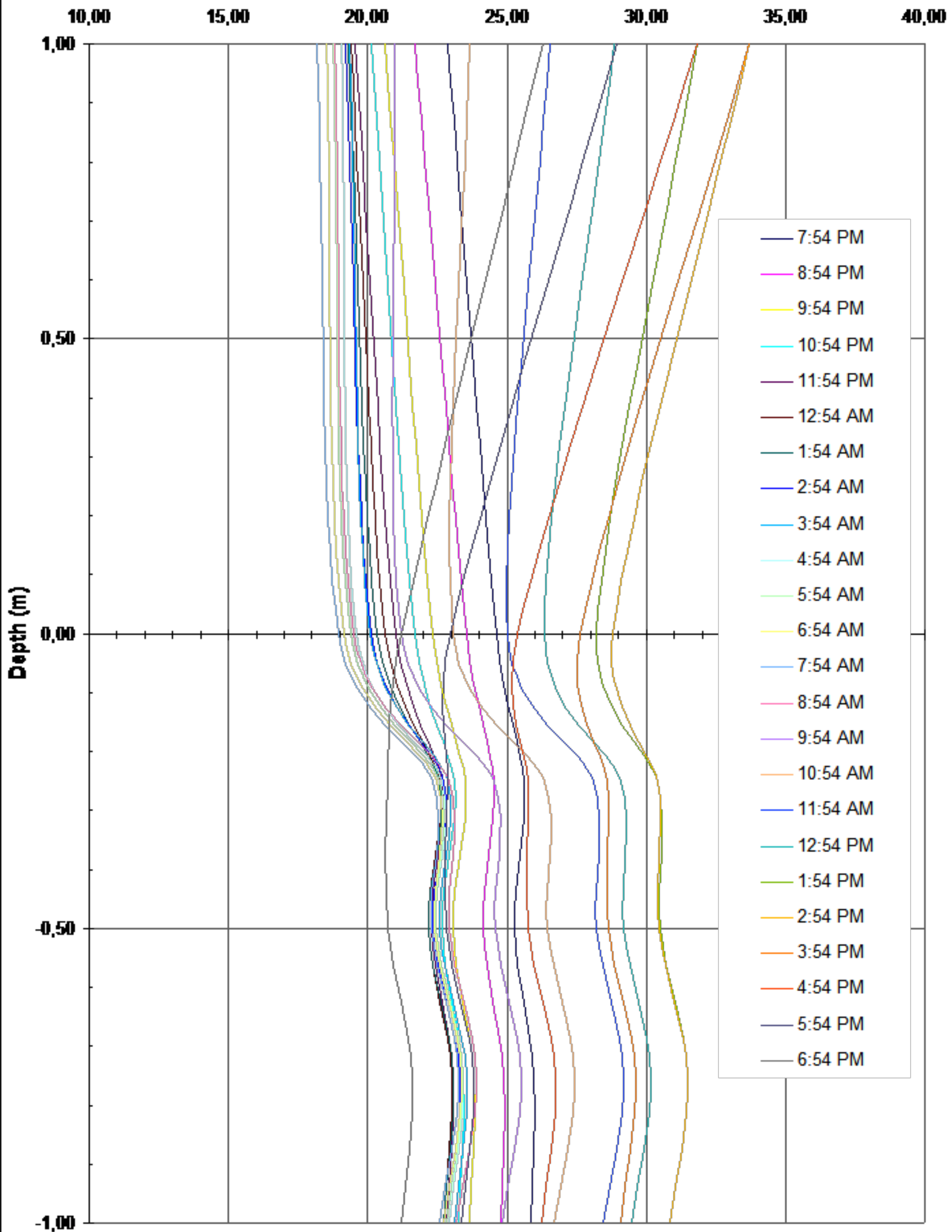
# TOP LAYER TEMPERATURE AGIA NAPA, 24 October, 2010

Temperature (°C)



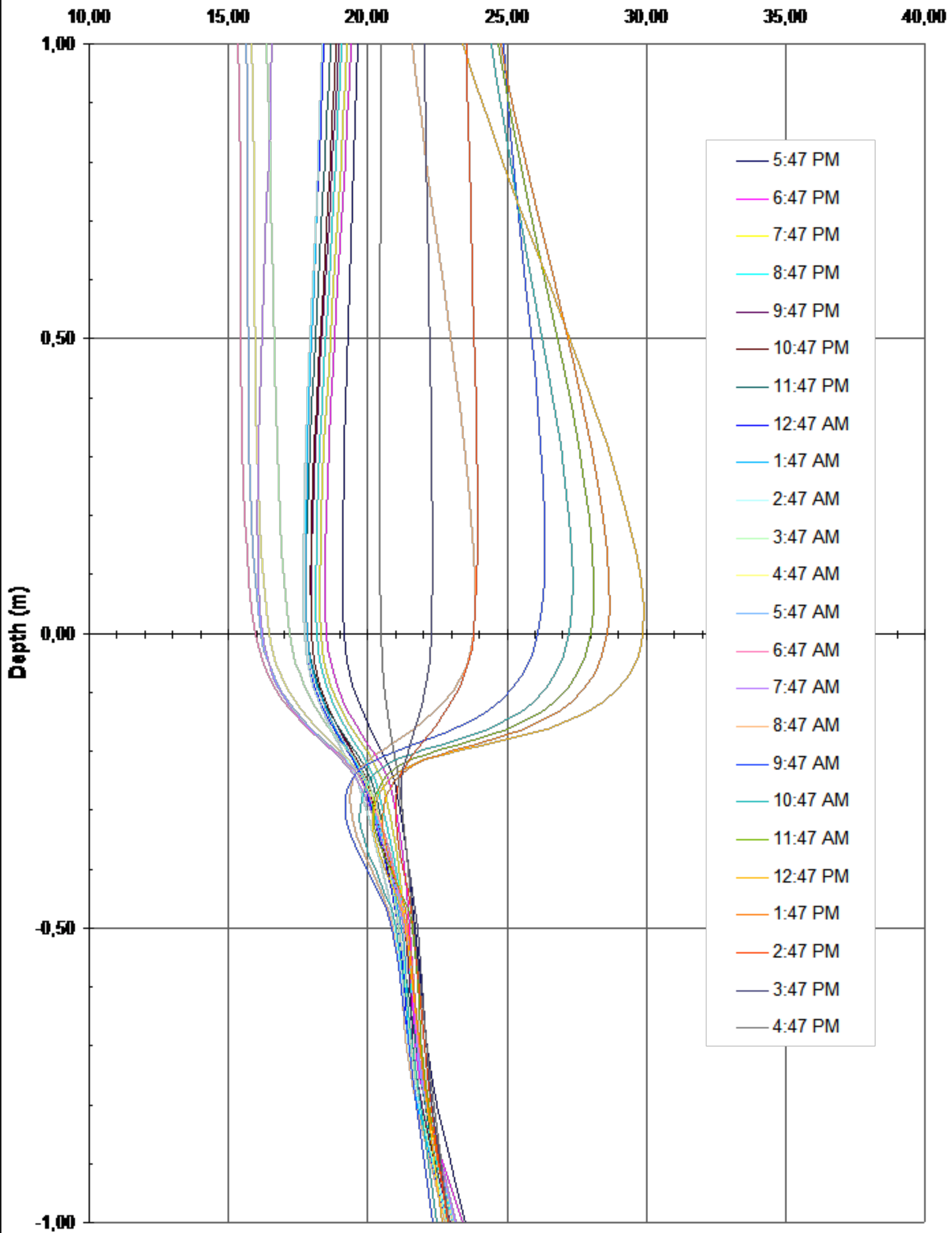
# TOP LAYER TEMPERATURE MENEQU, 23 - 24 October, 2009

Temperature (°C)



# TOP LAYER TEMPERATURES MENEQU, 11-12 November, 2009

Temperature (°C)



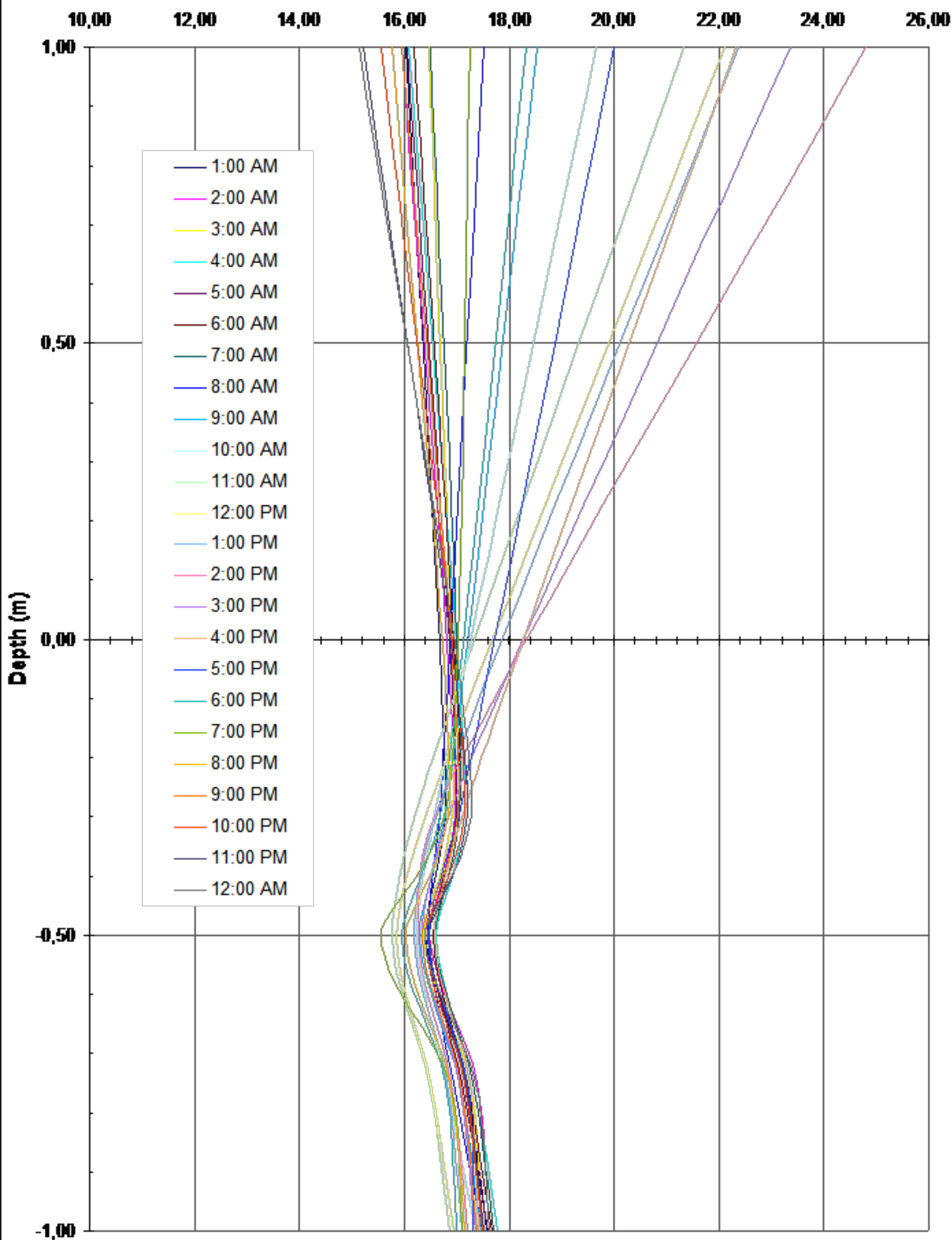






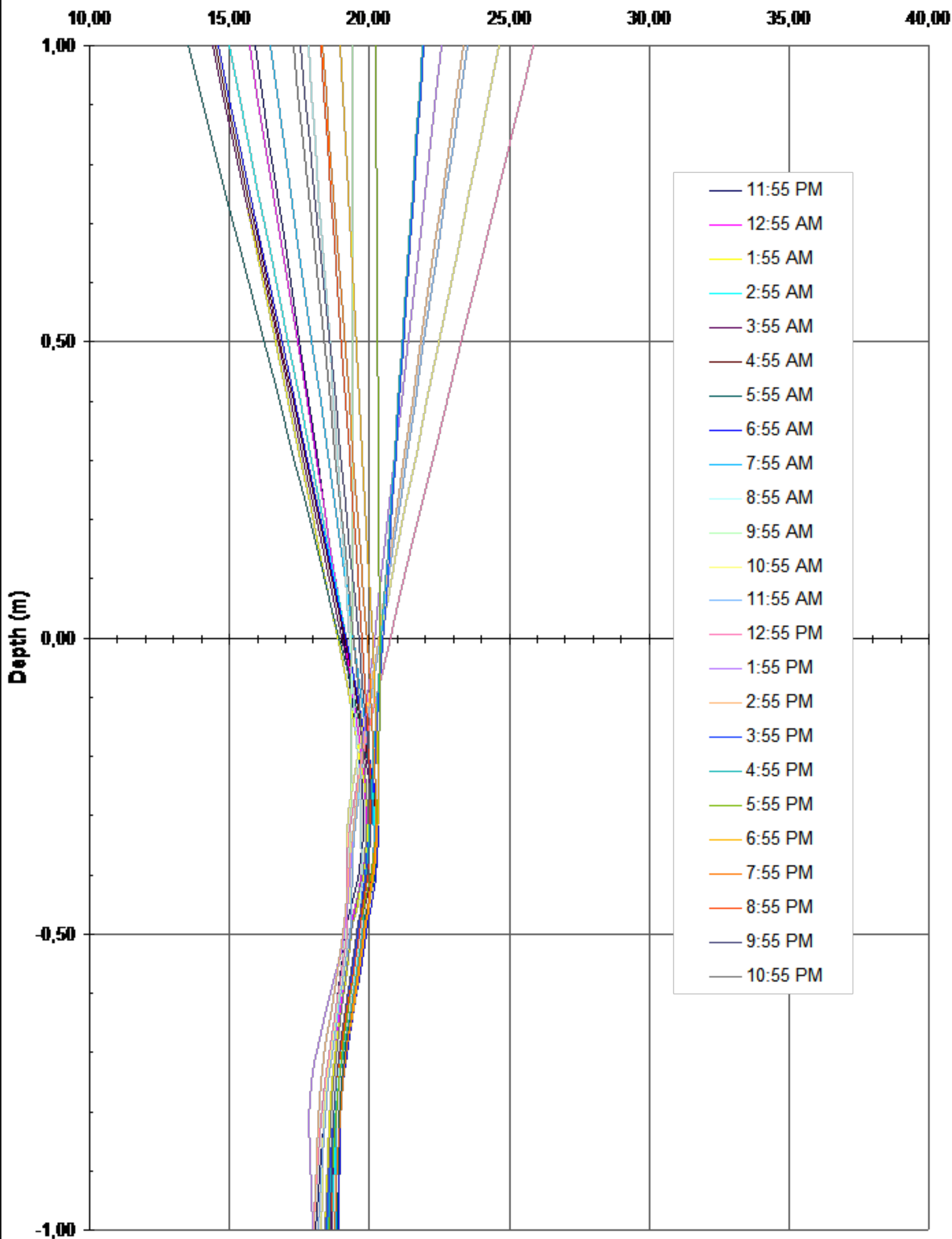
# TOP LAYER TEMPERATURE MENEQU, 9 March, 2010

Temperature (°C)



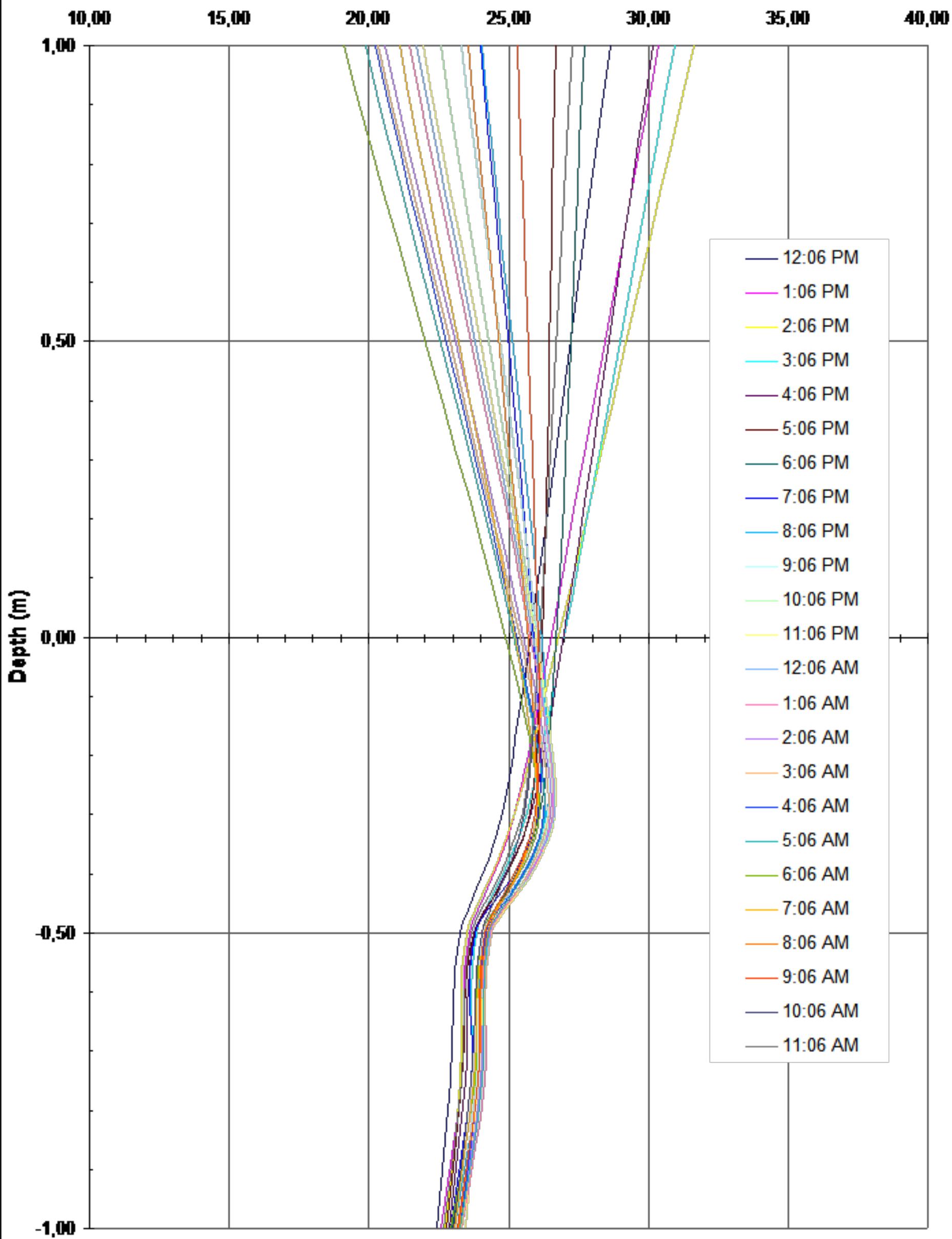
# TOP LAYER TEMPERATURE MENEQU, 29 April, 2010

Temperature (°C)



# TOP LAYER TEMPERATURE MENEQU, 28 - 29 May, 2010

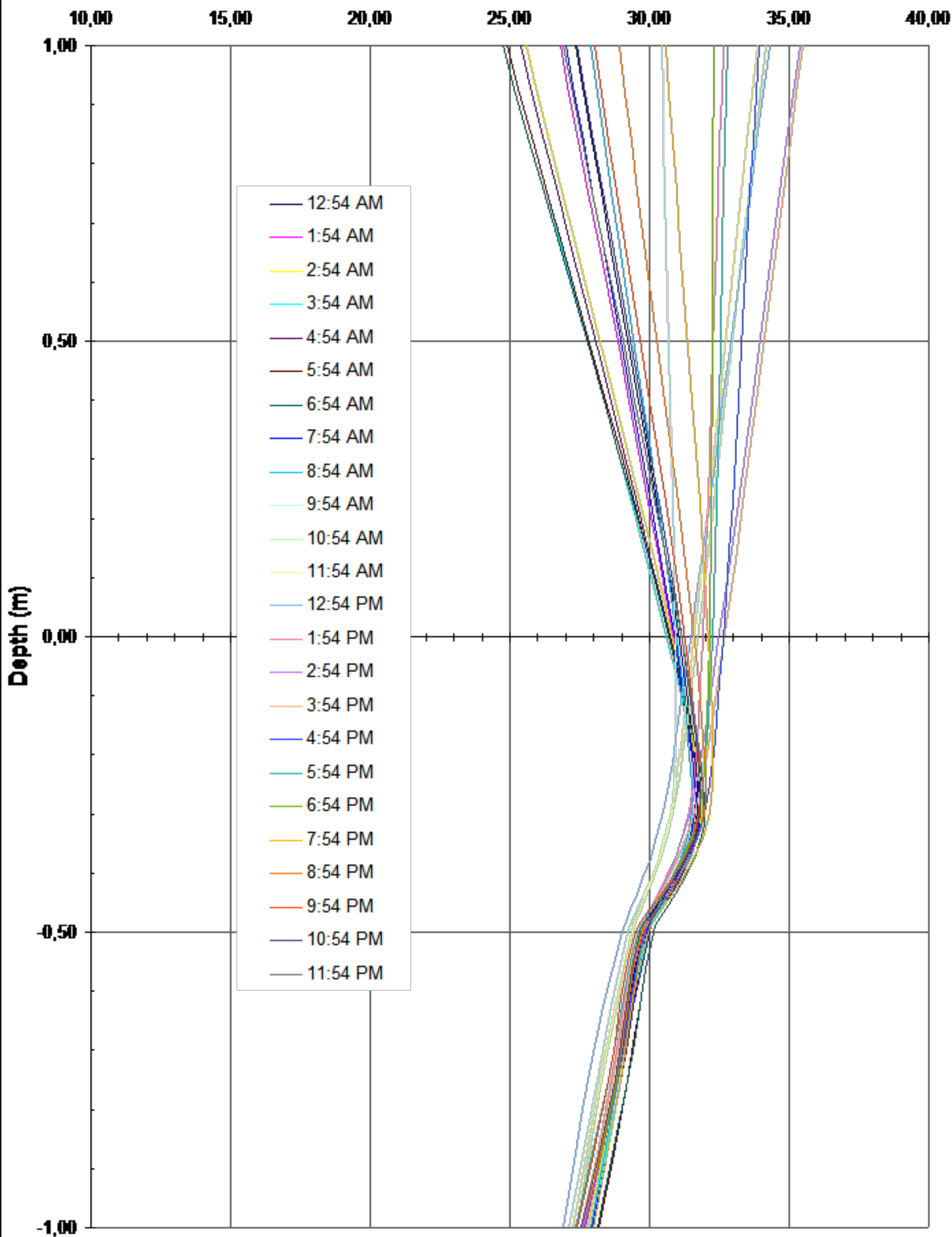
Temperature (°C)





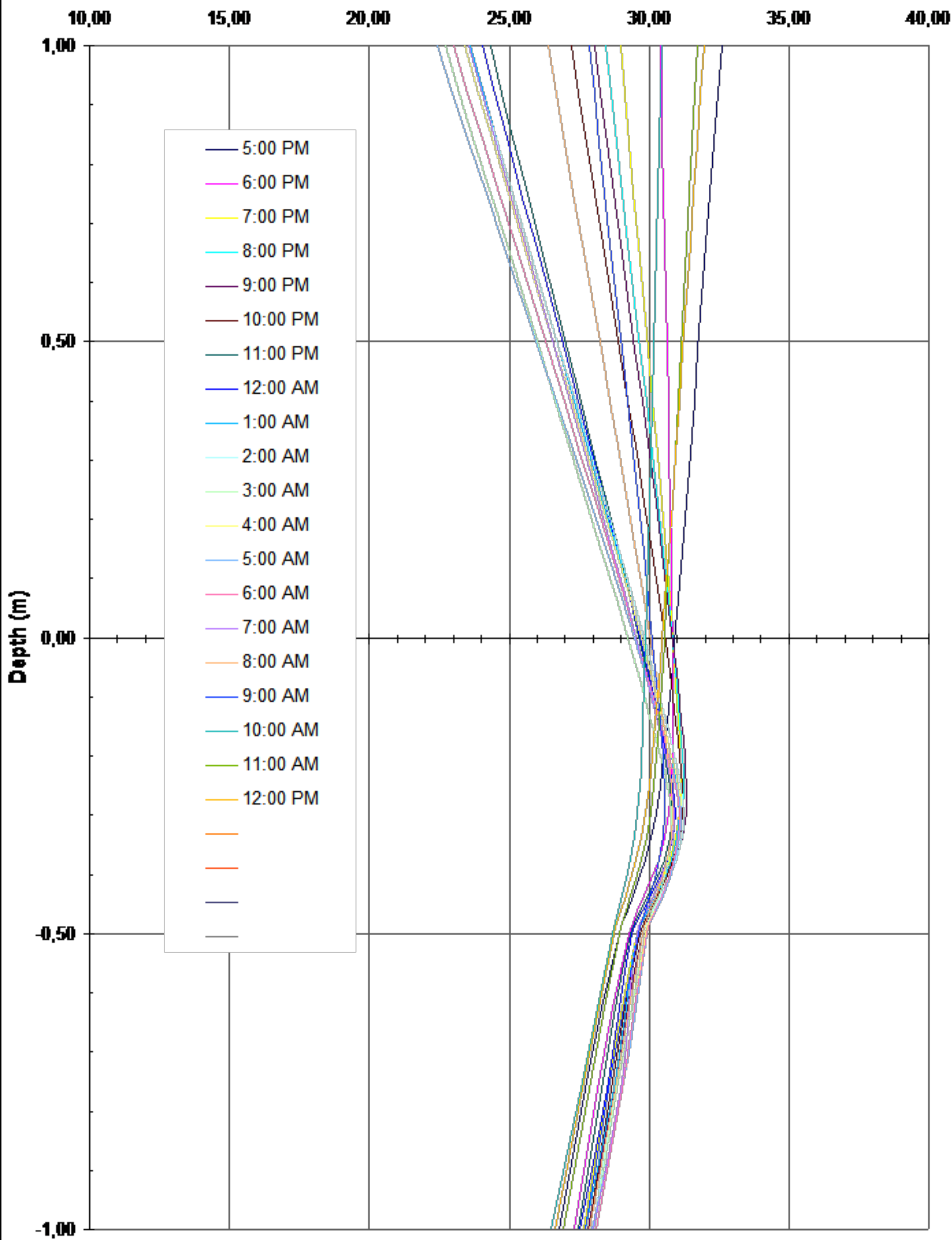
# TOP LAYER TEMPERATURE MENEQU, 27 July, 2010

Temperature (°C)



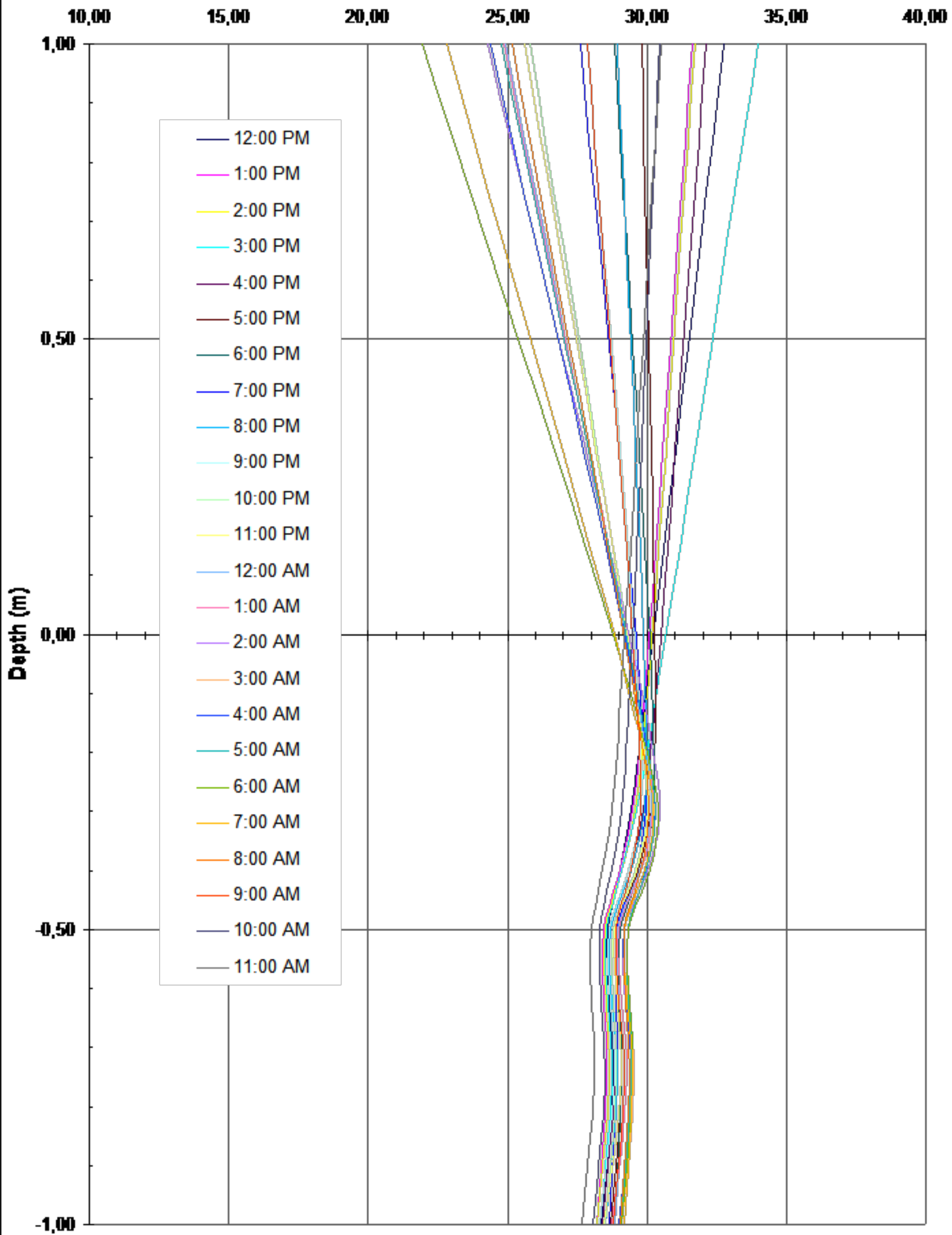
# TOP LAYER TEMPERATURE MENEQU, 27 - 28 August, 2010

Temperature (°C)



# TOP LAYER TEMPERATURE MENEQU, 29 - 30 September, 2010

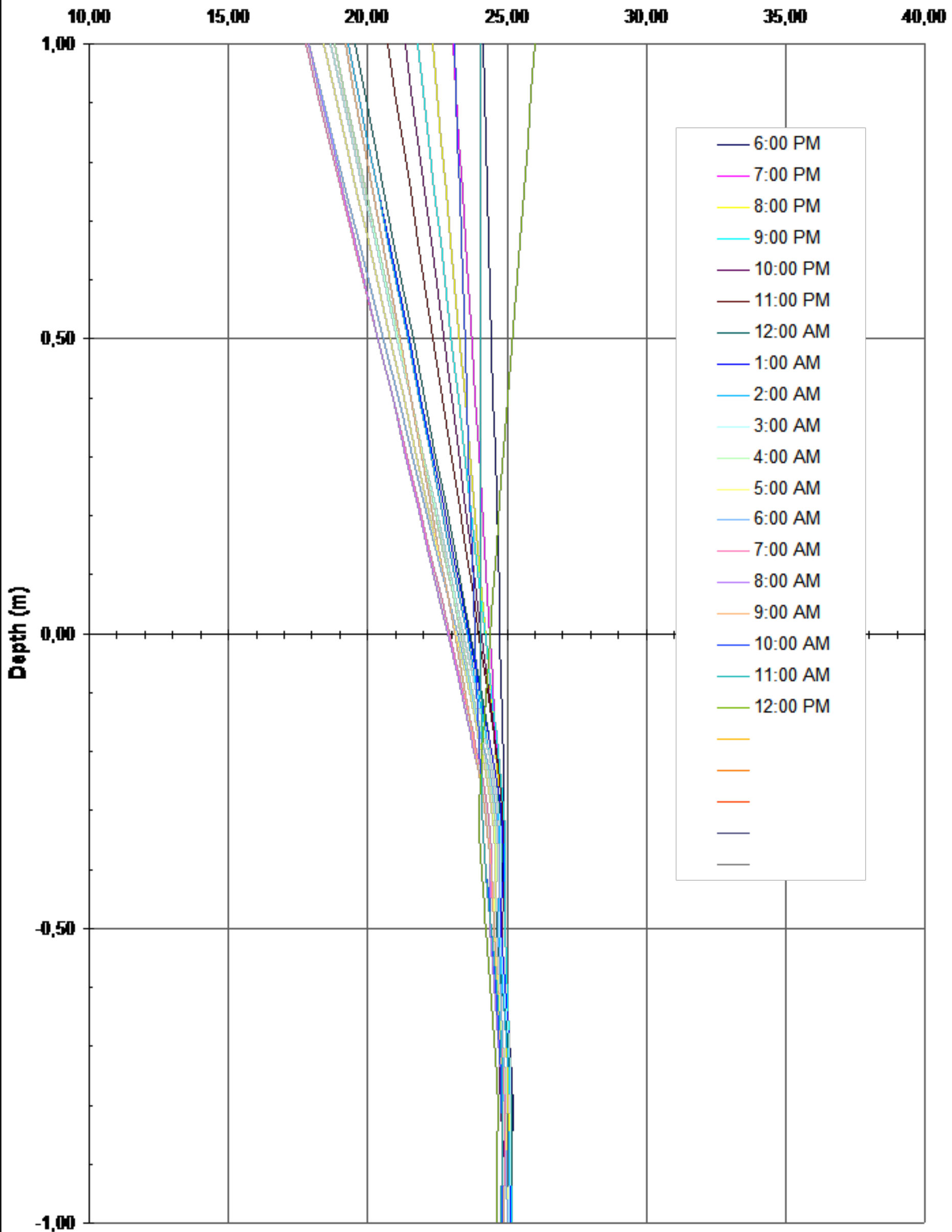
Temperature (°C)





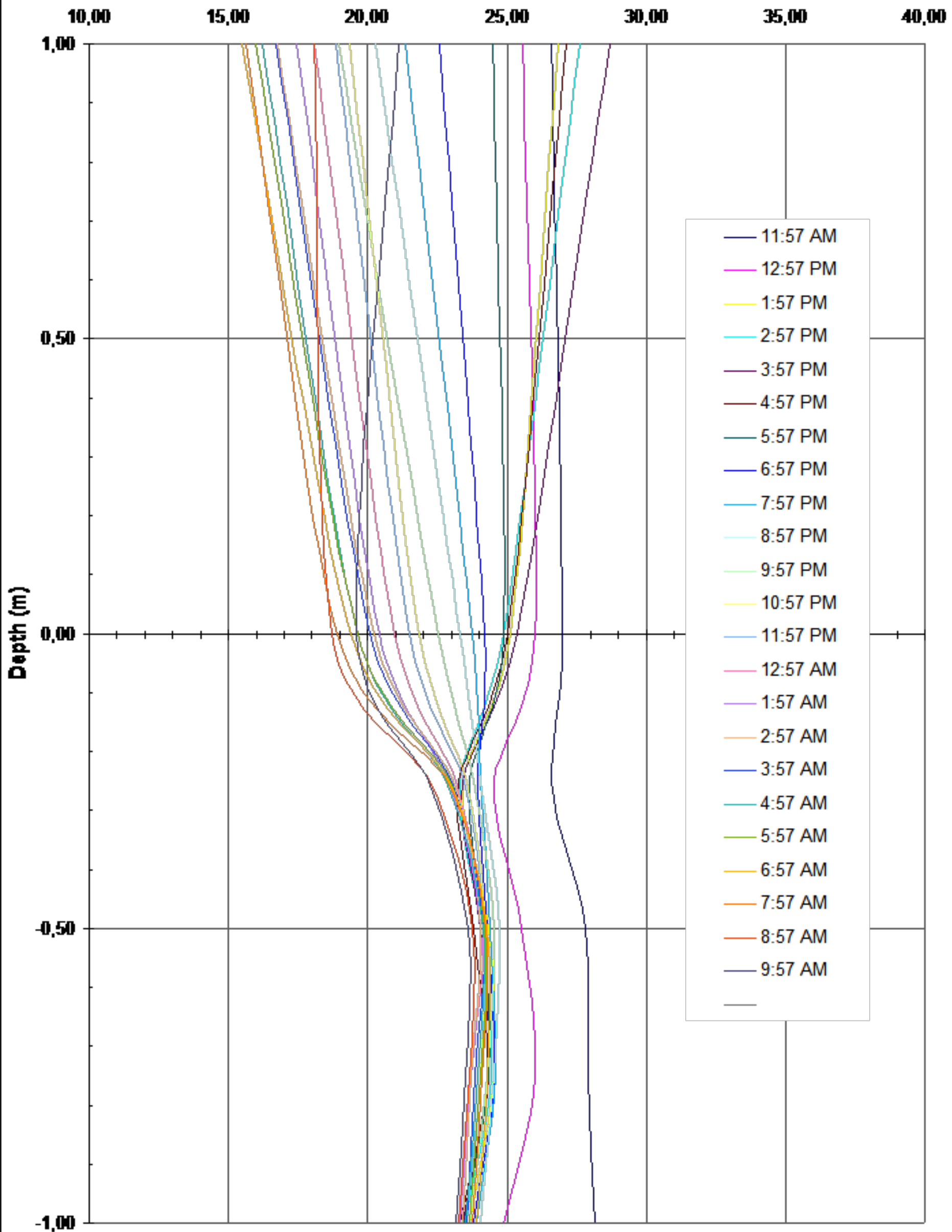
# TOP LAYER TEMPERATURE MENEQU, 23 - 24 October, 2010

Temperature (°C)



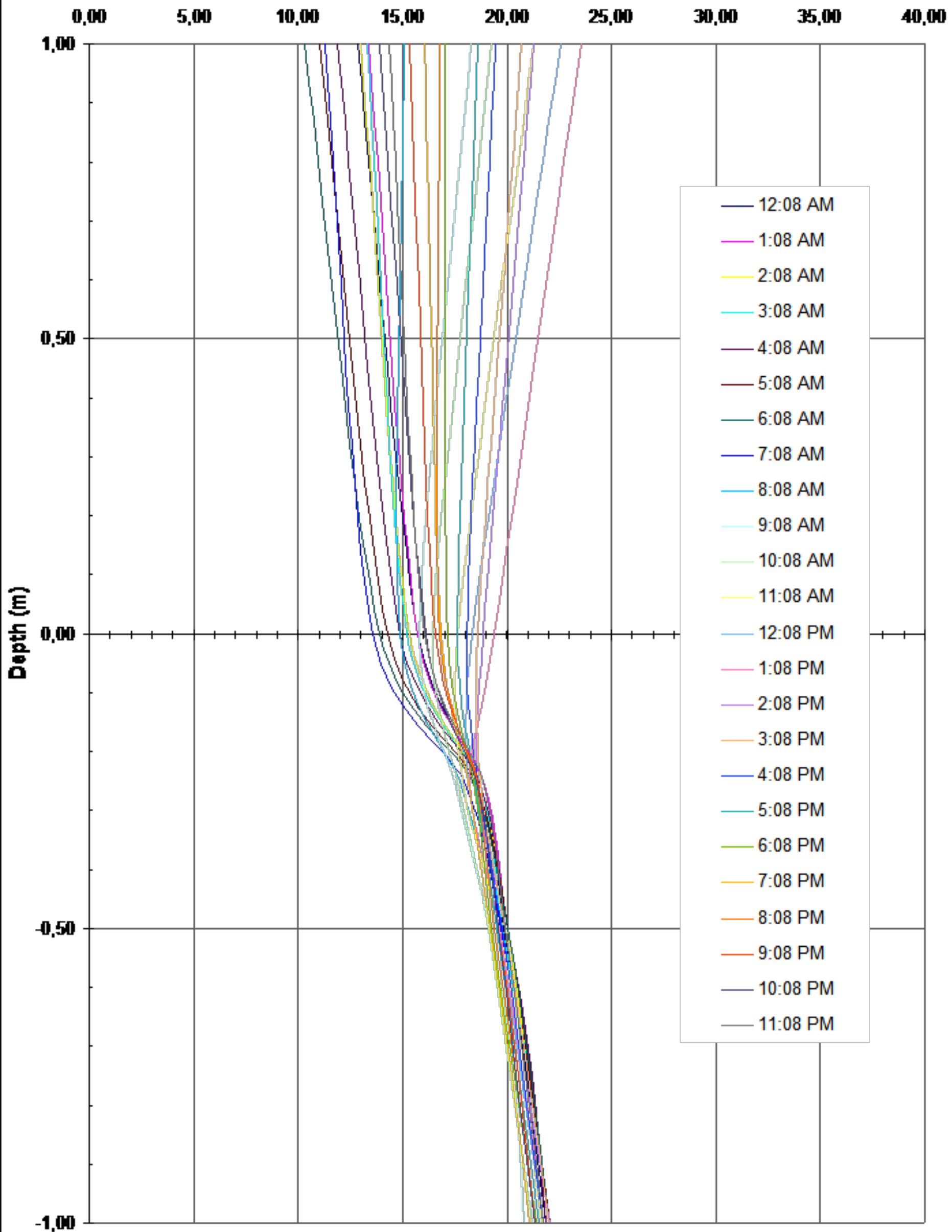
# TOP LAYER TEMPERATURES LAKATAMIA, 23-24 October, 2009

Temperature (°C)



# TOP LAYER TEMPERATURES LAKATAMIA, 12 November, 2009

Temperature (°C)

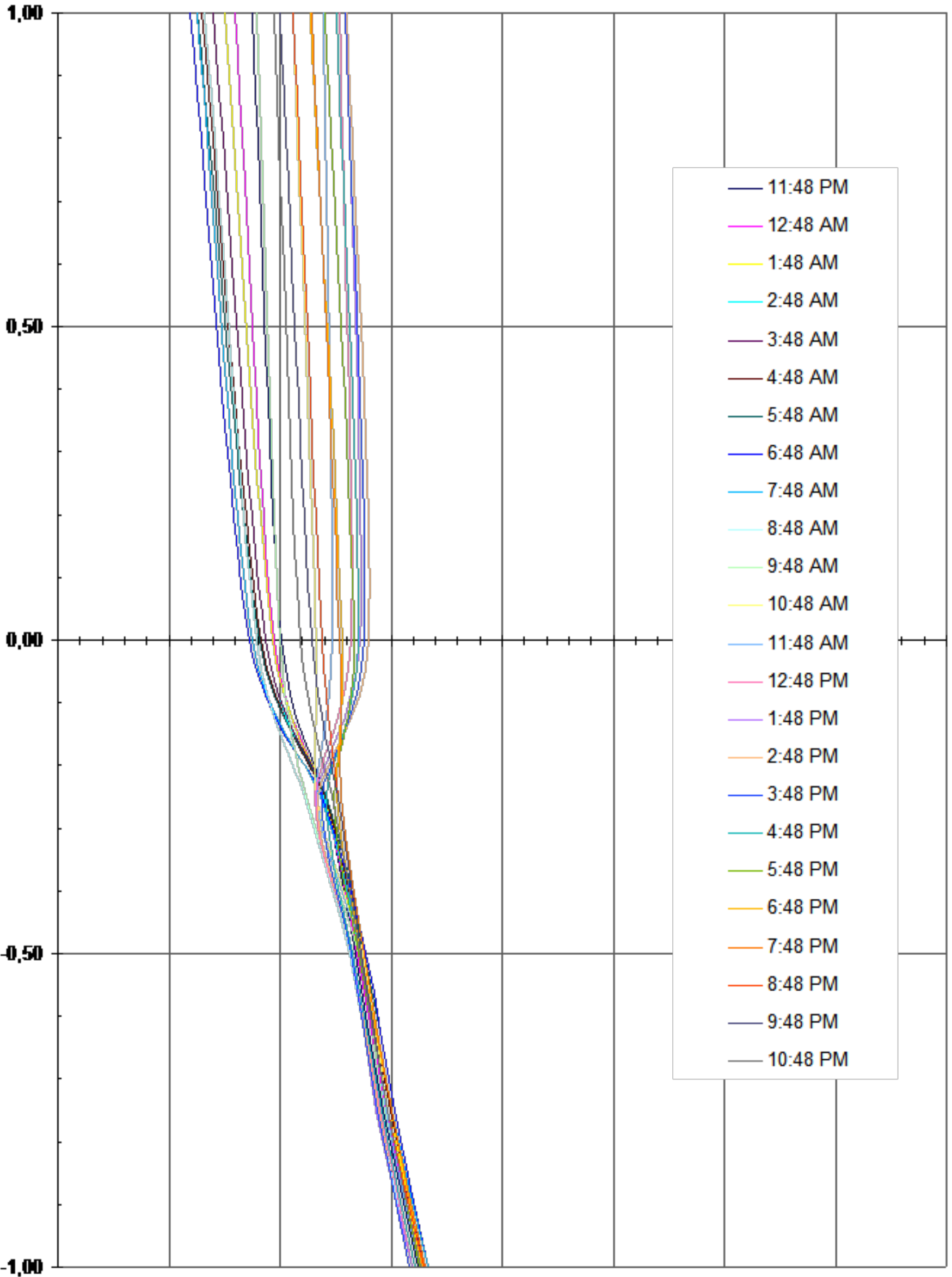




# TOP LAYER TEMPERATURES LAKATAMIA, 6 January, 2010

Temperature (°C)

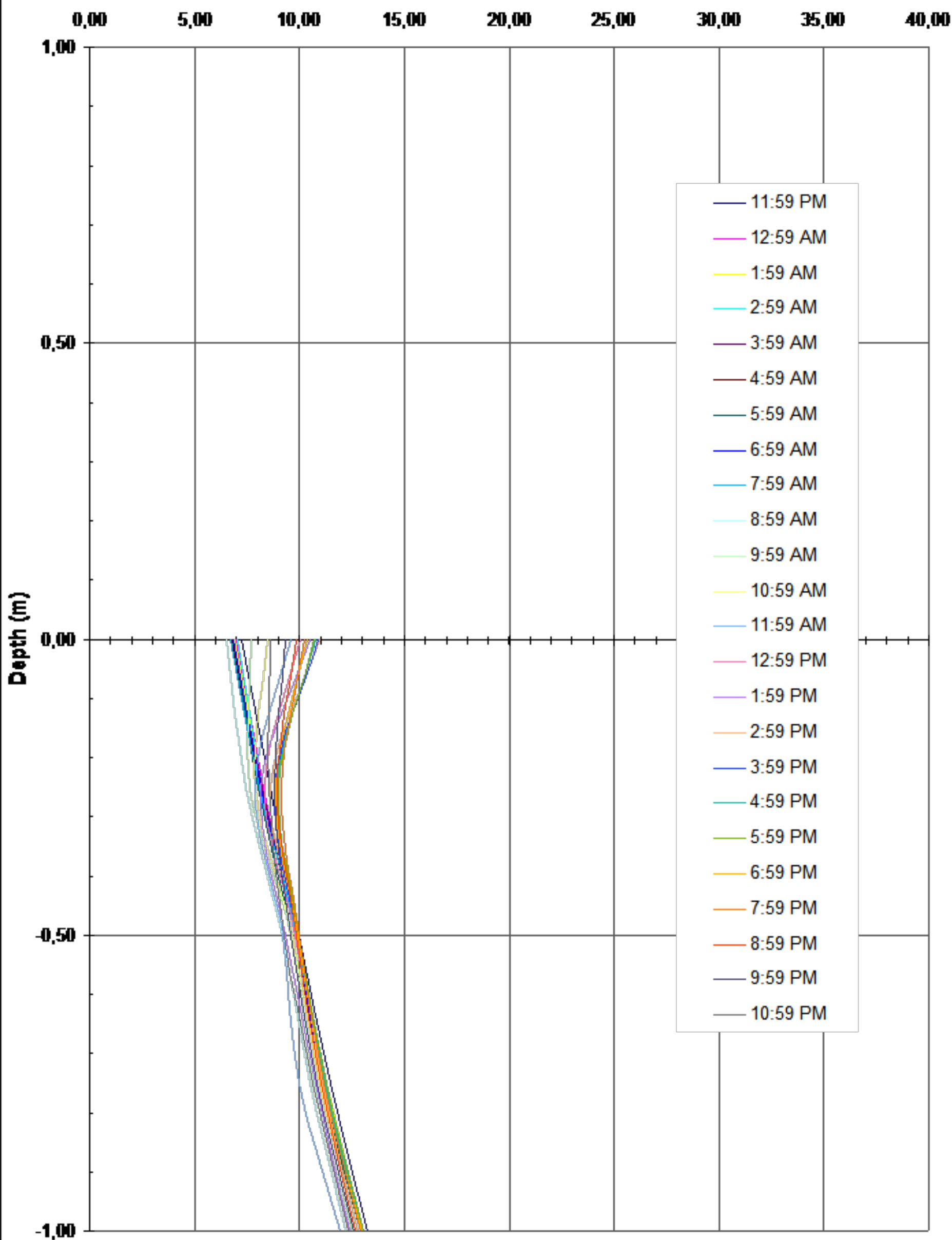
0,00 5,00 10,00 15,00 20,00 25,00 30,00 35,00 40,00



- 11:48 PM
- 12:48 AM
- 1:48 AM
- 2:48 AM
- 3:48 AM
- 4:48 AM
- 5:48 AM
- 6:48 AM
- 7:48 AM
- 8:48 AM
- 9:48 AM
- 10:48 AM
- 11:48 AM
- 12:48 PM
- 1:48 PM
- 2:48 PM
- 3:48 PM
- 4:48 PM
- 5:48 PM
- 6:48 PM
- 7:48 PM
- 8:48 PM
- 9:48 PM
- 10:48 PM

# TOP LAYER TEMPERATURES LAKATAMIA, 9 February, 2010

Temperature (°C)



# TOP LAYER TEMPERATURES LAKATAMIA, 9 March, 2010

Temperature (°C)

5,00

10,00

15,00

20,00

25,00

30,00

35,00

40,00

1,00

0,50

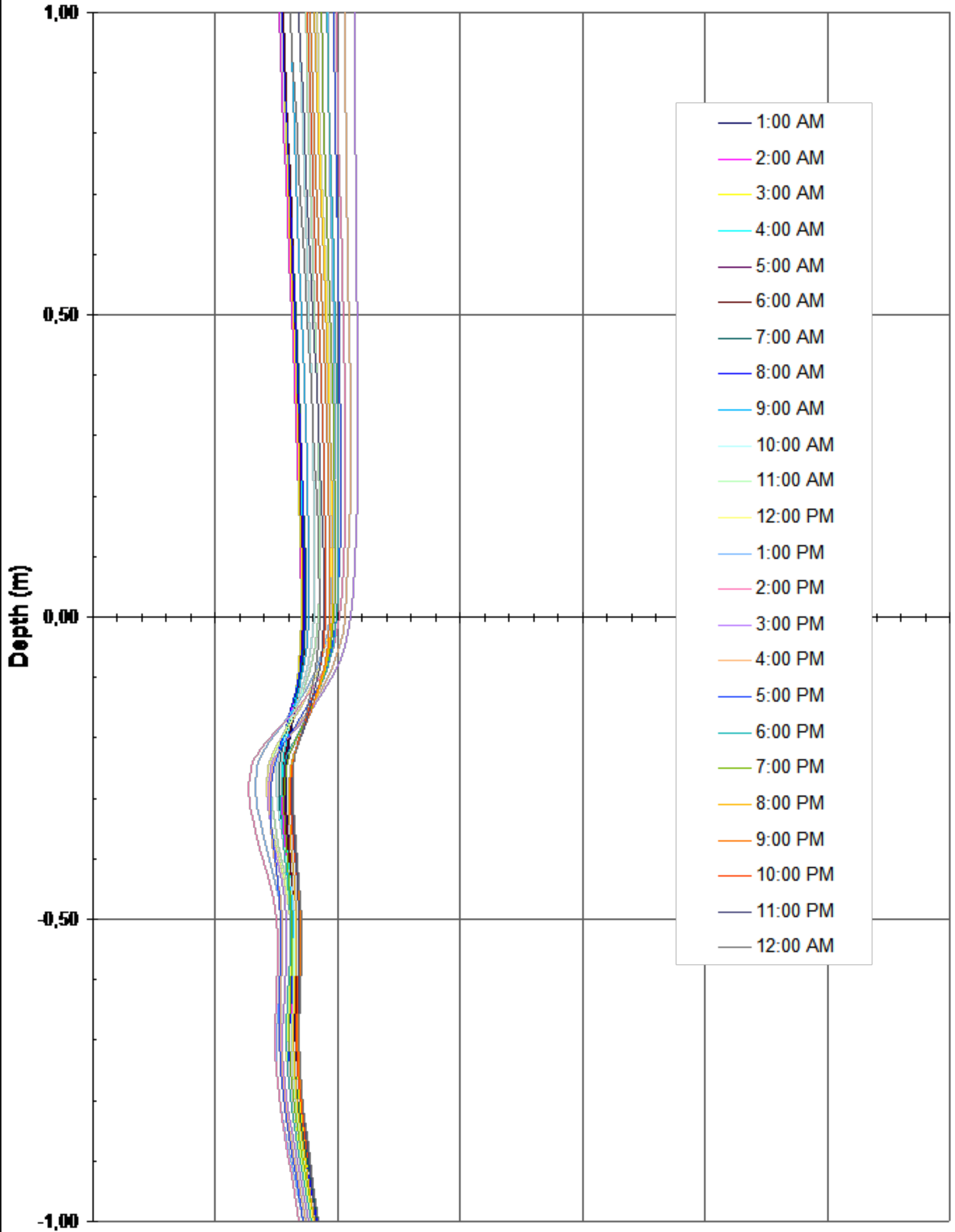
0,00

-0,50

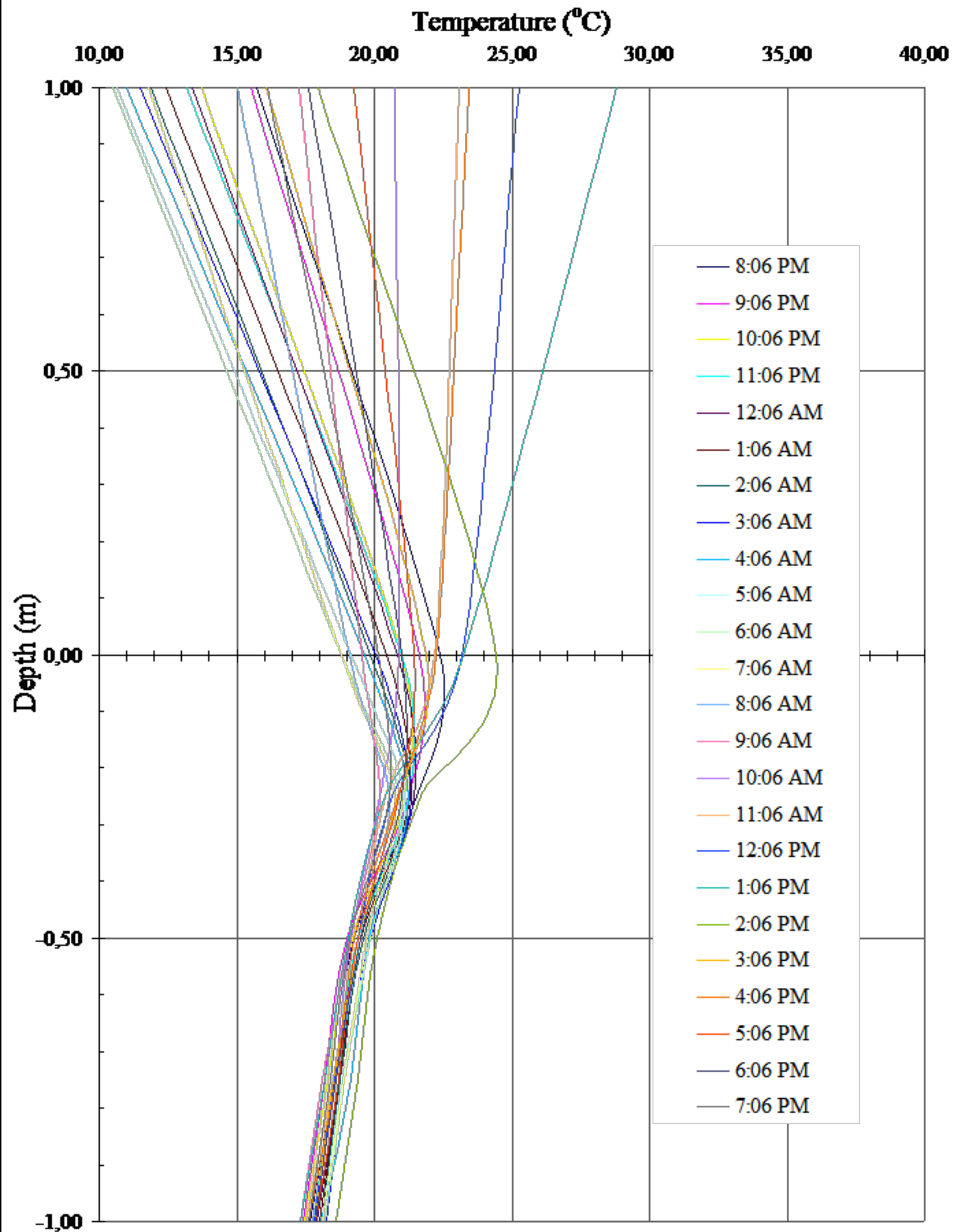
-1,00

Depth (m)

- 1:00 AM
- 2:00 AM
- 3:00 AM
- 4:00 AM
- 5:00 AM
- 6:00 AM
- 7:00 AM
- 8:00 AM
- 9:00 AM
- 10:00 AM
- 11:00 AM
- 12:00 PM
- 1:00 PM
- 2:00 PM
- 3:00 PM
- 4:00 PM
- 5:00 PM
- 6:00 PM
- 7:00 PM
- 8:00 PM
- 9:00 PM
- 10:00 PM
- 11:00 PM
- 12:00 AM



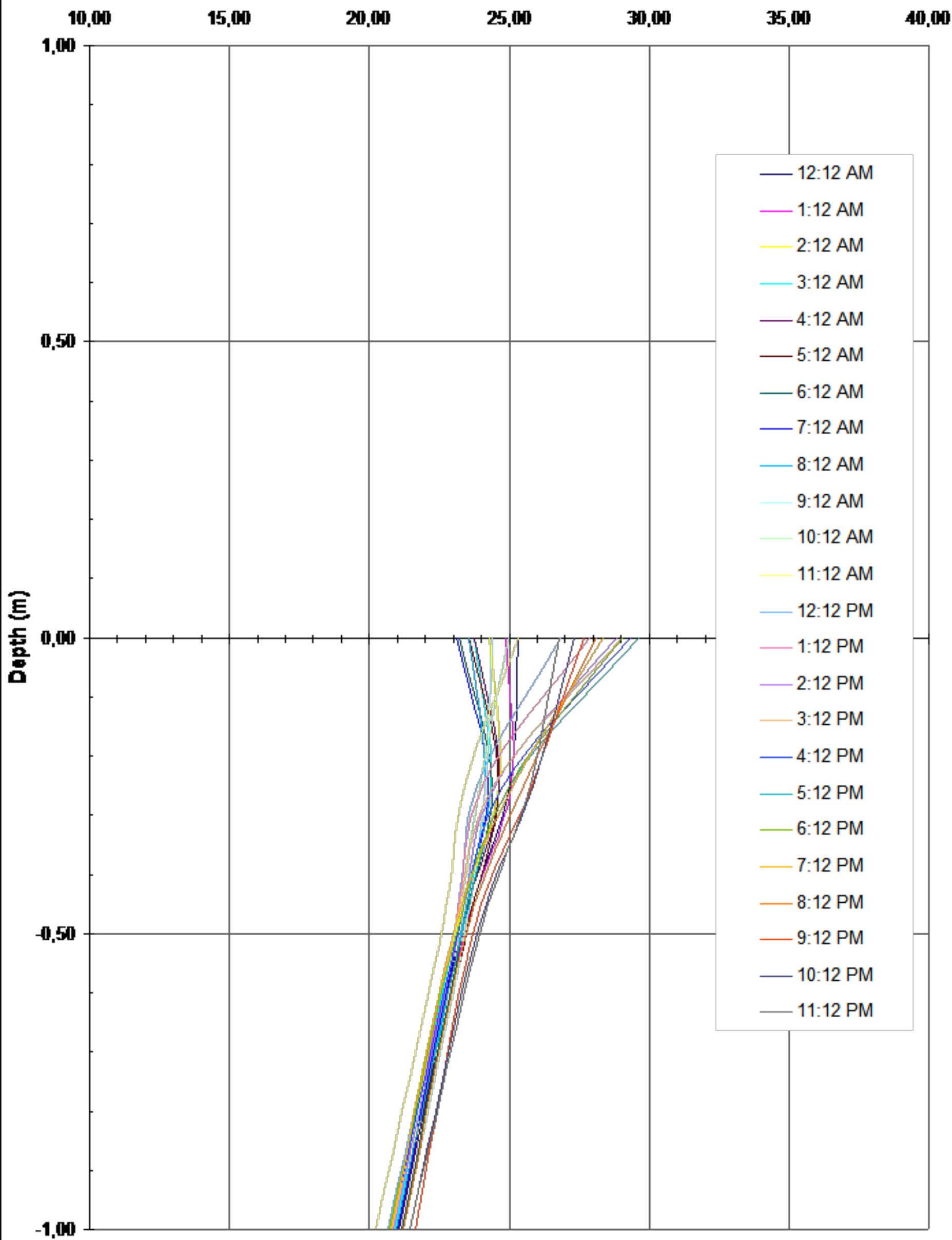
# TOP LAYER TEMPERATURE LAKATAMIA, 28-29 April, 2010





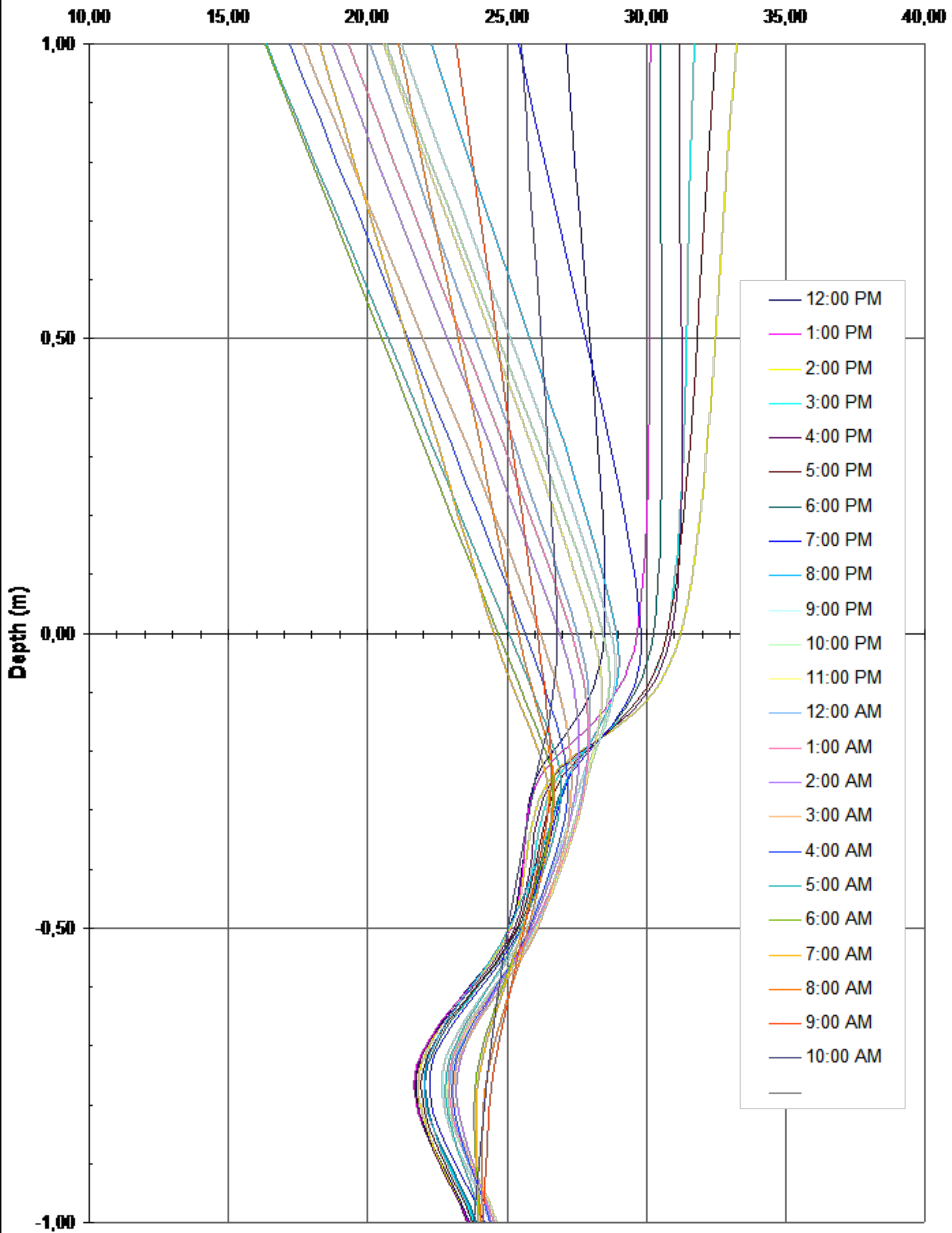
# TOP LAYER TEMPERATURE LAKATAMIA, 29 May, 2010

Temperature (°C)



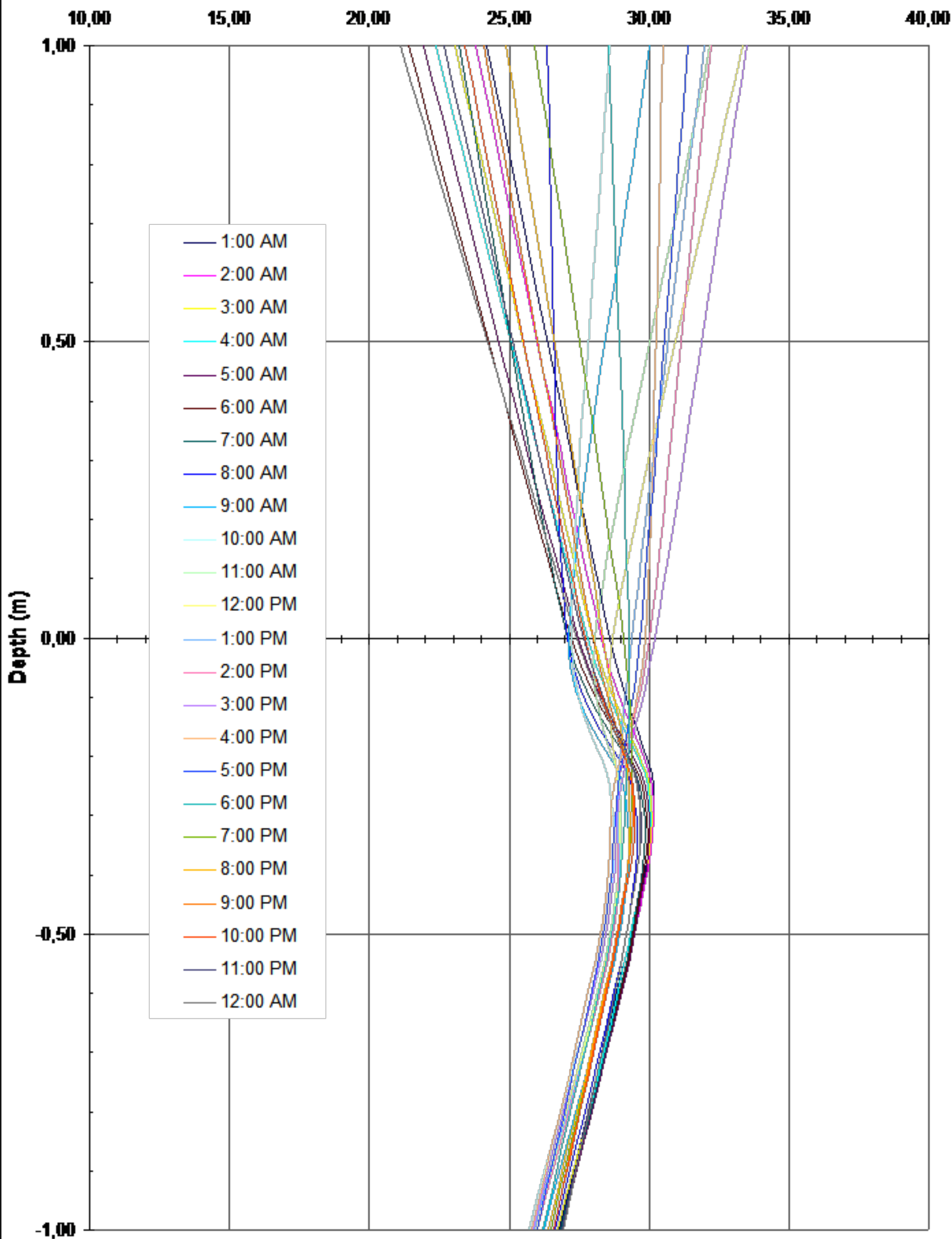
# TOP LAYER TEMPERATURE LAKATAMIA, 29 - 30 June, 2010

Temperature (°C)



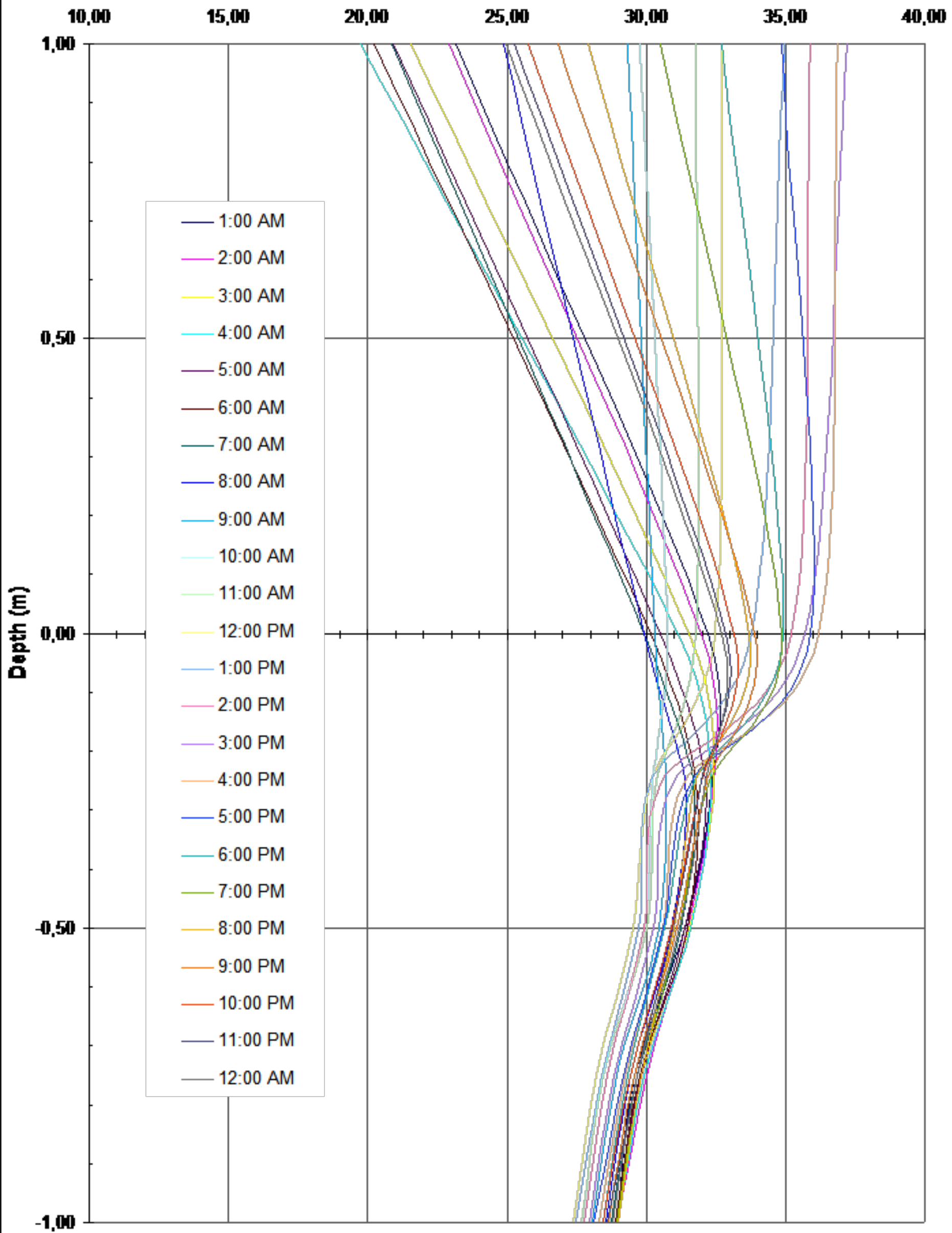
# TOP LAYER TEMPERATURE LAKATAMIA, 27 July, 2010

Temperature (°C)



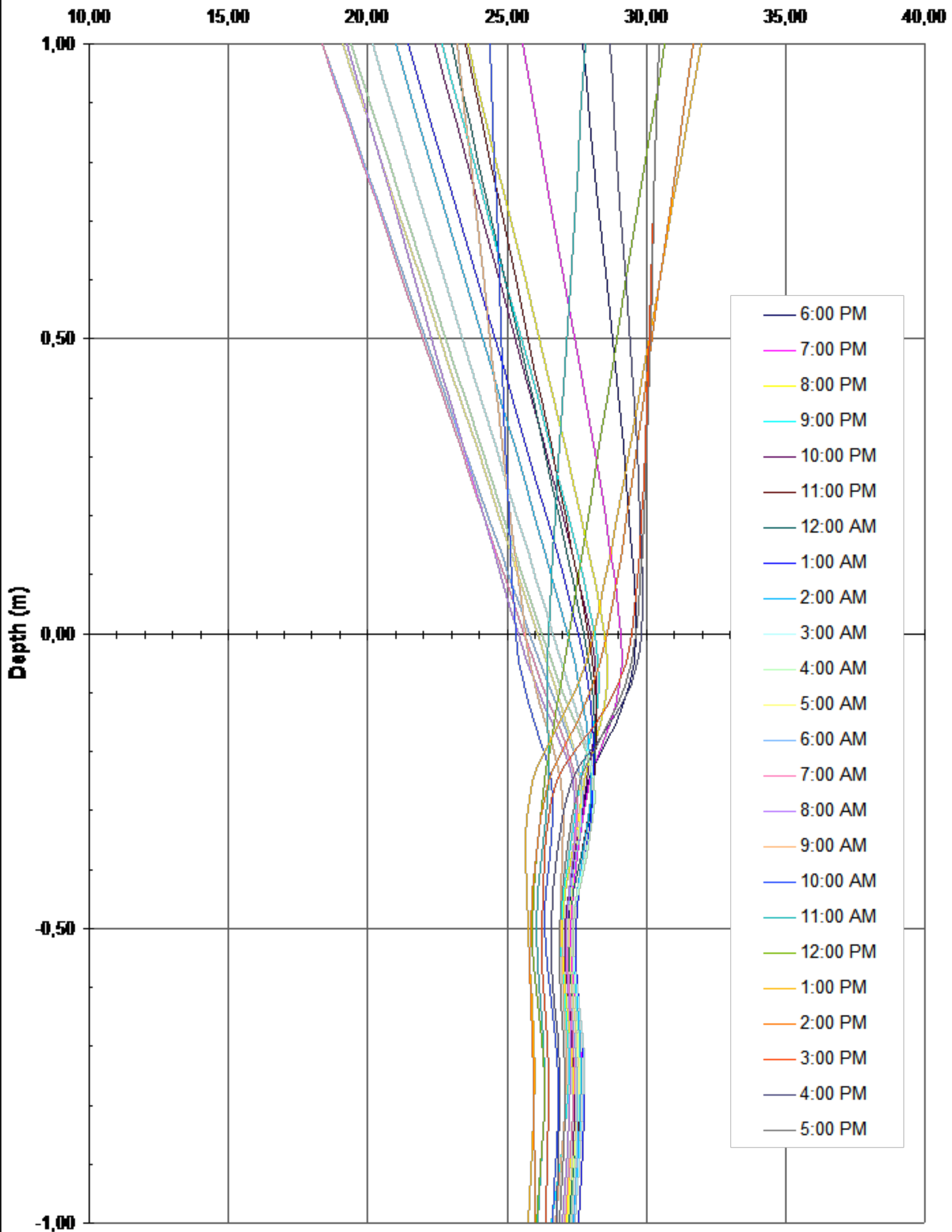
# TOP LAYER TEMPERATURE LAKATAMIA, 29 August, 2010

Temperature (°C)



# TOP LAYER TEMPERATURE LAKATAMIA, 29 - 30 September, 2010

Temperature (°C)

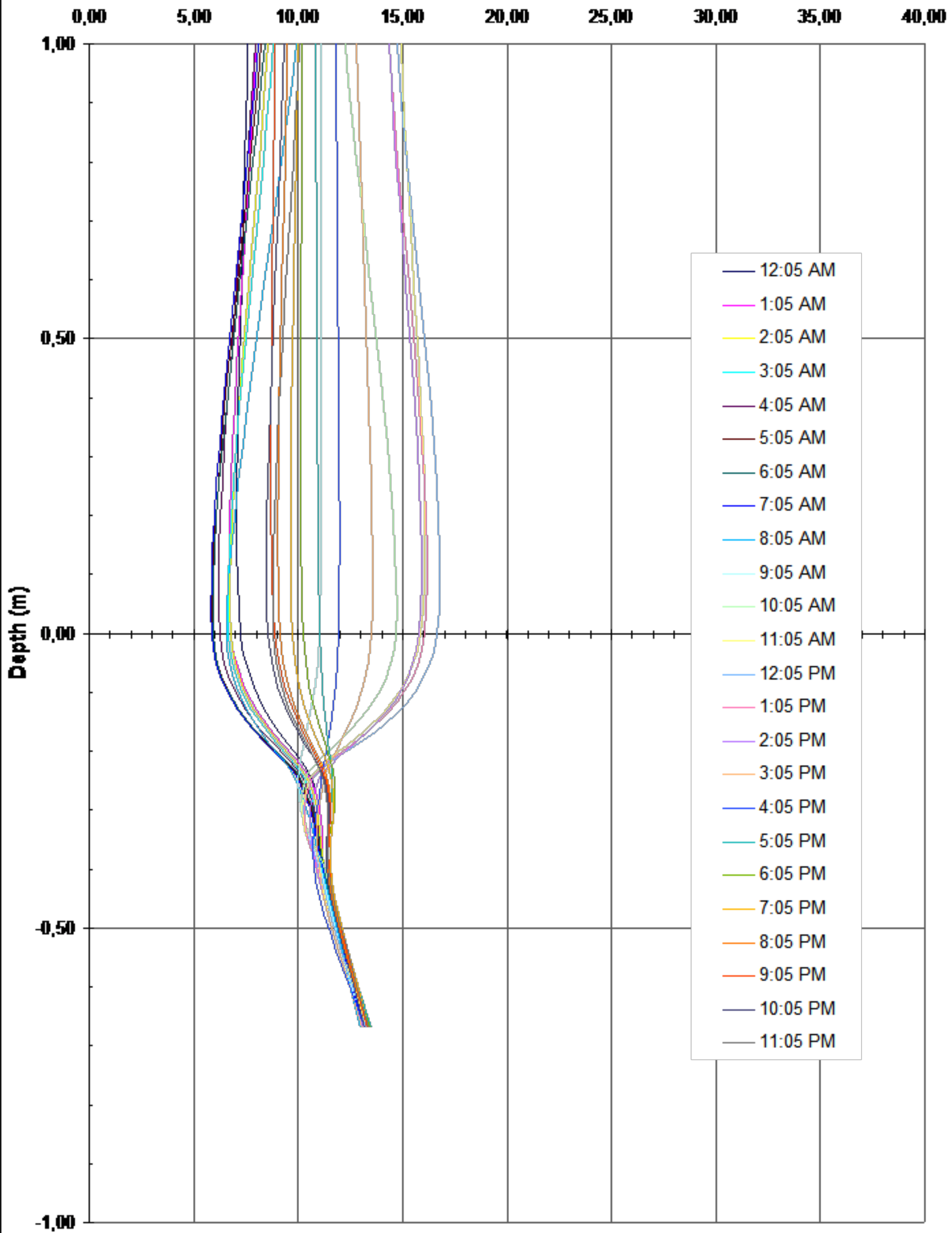






# TOP LAYER TEMPERATURES KIVIDES, 8 December, 2009

Temperature (°C)

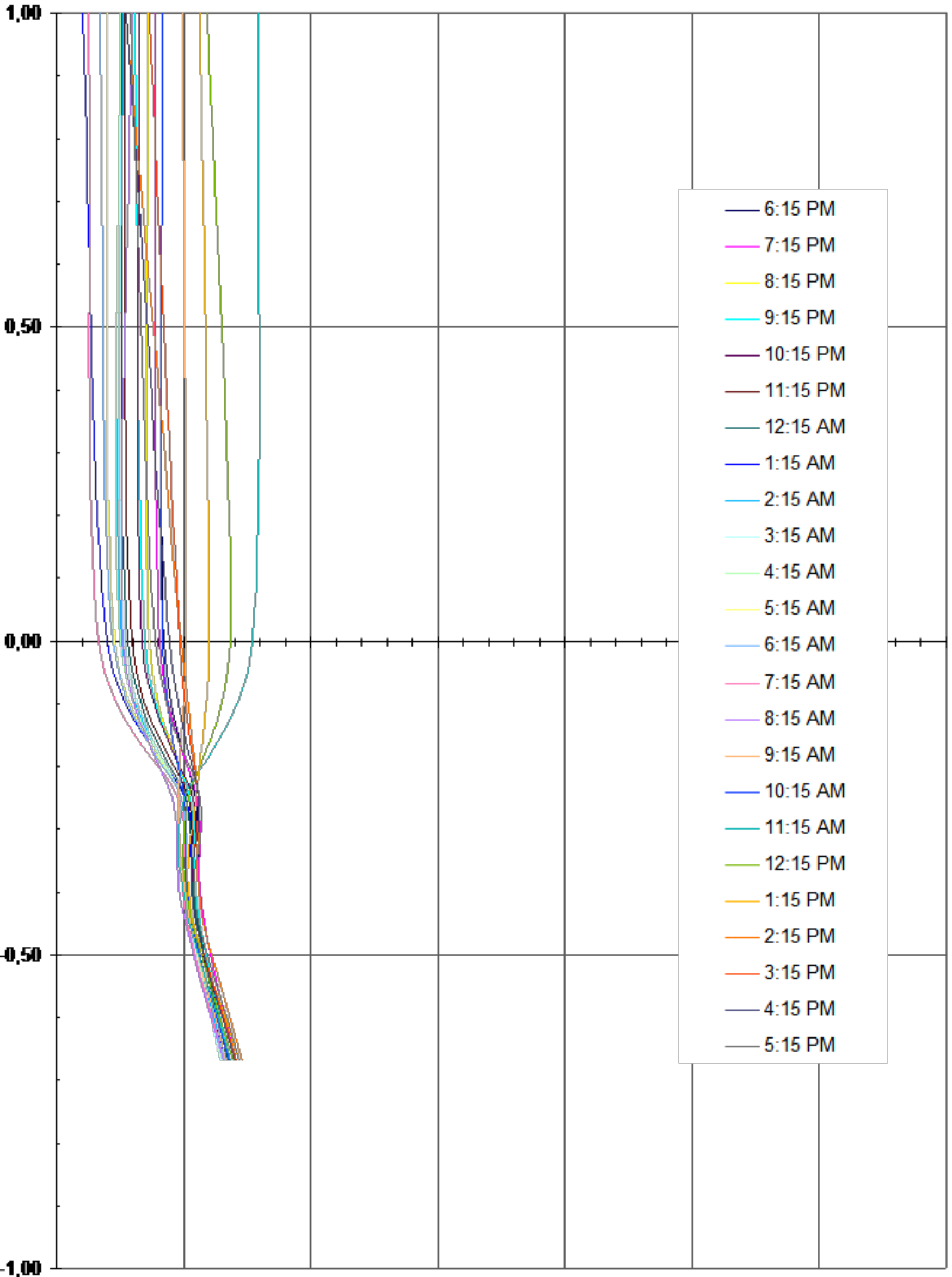




# TOP LAYER TEMPERATURES KIVIDES, 12-13 January, 2010

Temperature (°C)

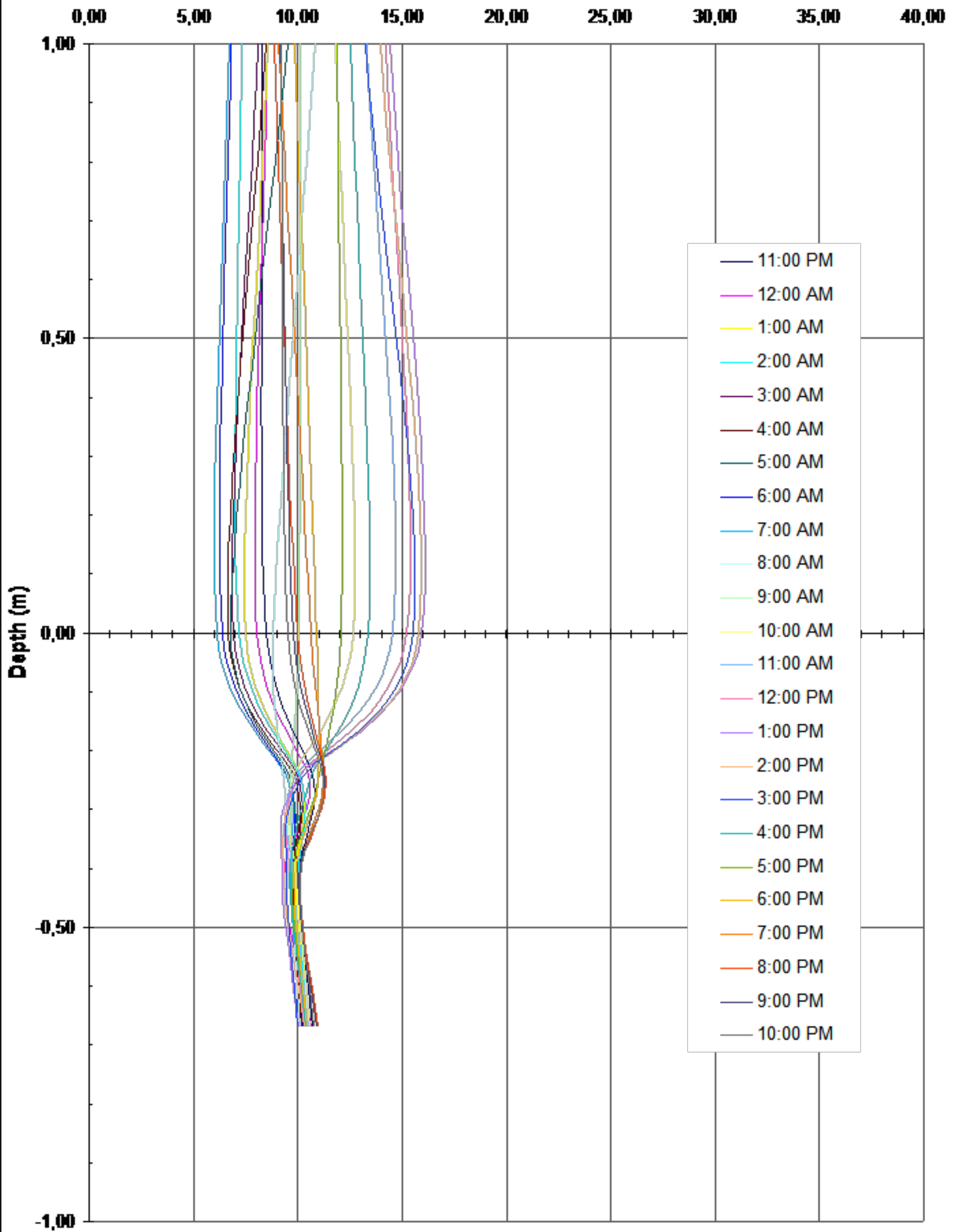
5,00 10,00 15,00 20,00 25,00 30,00 35,00 40,00



- 6:15 PM
- 7:15 PM
- 8:15 PM
- 9:15 PM
- 10:15 PM
- 11:15 PM
- 12:15 AM
- 1:15 AM
- 2:15 AM
- 3:15 AM
- 4:15 AM
- 5:15 AM
- 6:15 AM
- 7:15 AM
- 8:15 AM
- 9:15 AM
- 10:15 AM
- 11:15 AM
- 12:15 PM
- 1:15 PM
- 2:15 PM
- 3:15 PM
- 4:15 PM
- 5:15 PM

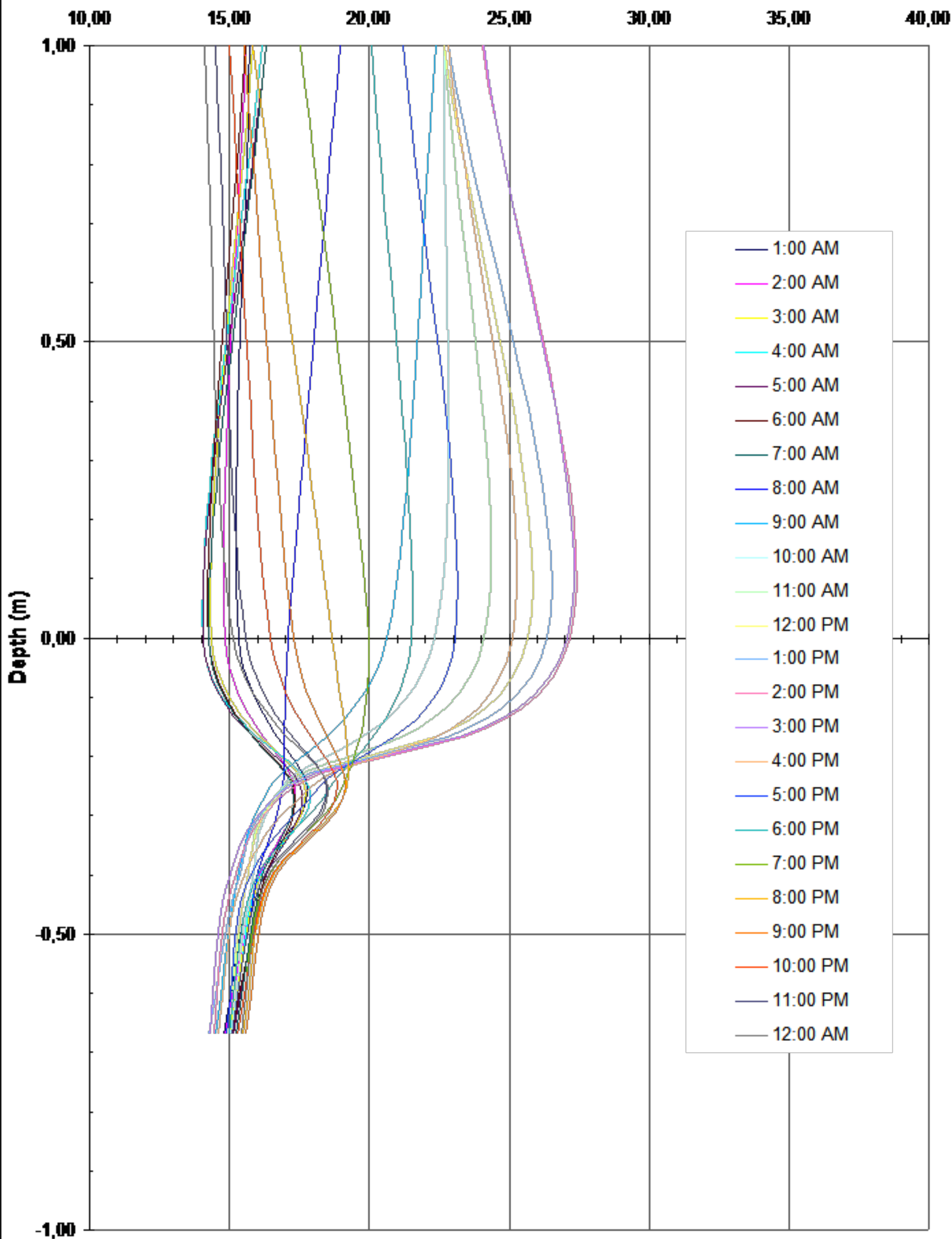
# TOP LAYER TEMPERATURE KIVIDES, 01 - 02 March, 2010

Temperature (°C)



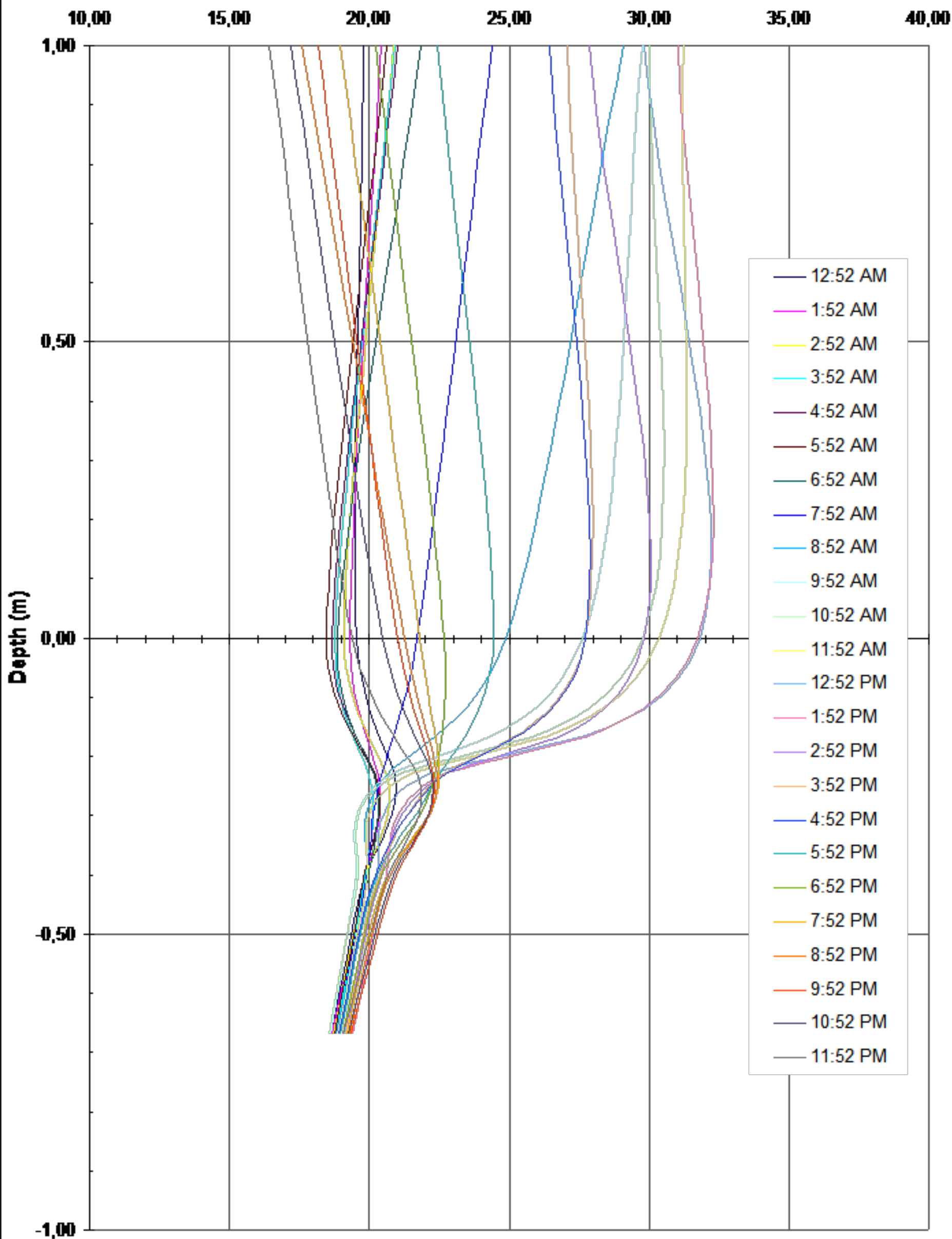
# TOP LAYER TEMPERATURE KIVIDES, 27 April, 2010

Temperature (°C)



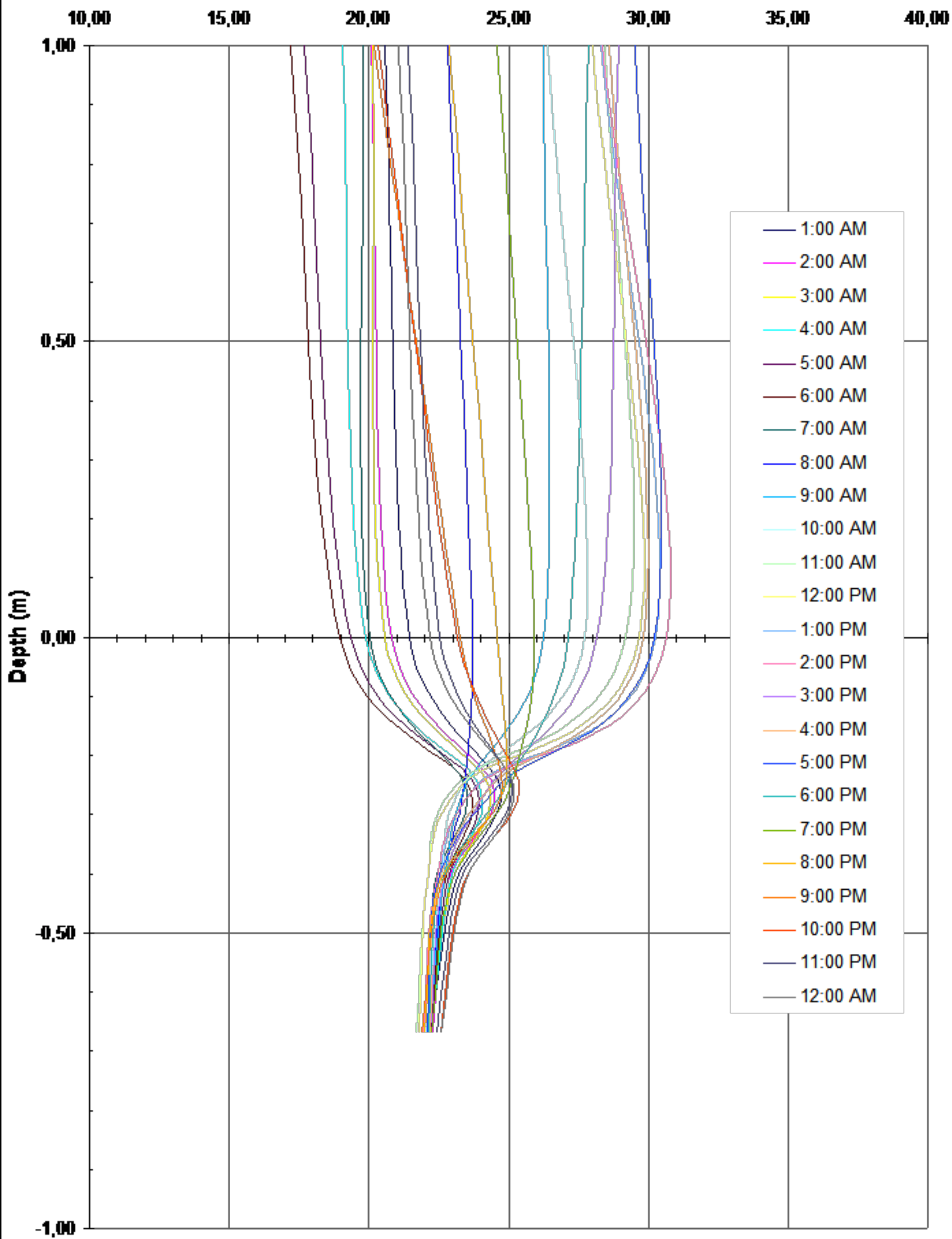
# TOP LAYER TEMPERATURE KIVIDES, 27 May, 2010

Temperature (°C)



# TOP LAYER TEMPERATURE KIVIDES, 30 June, 2010

Temperature (°C)





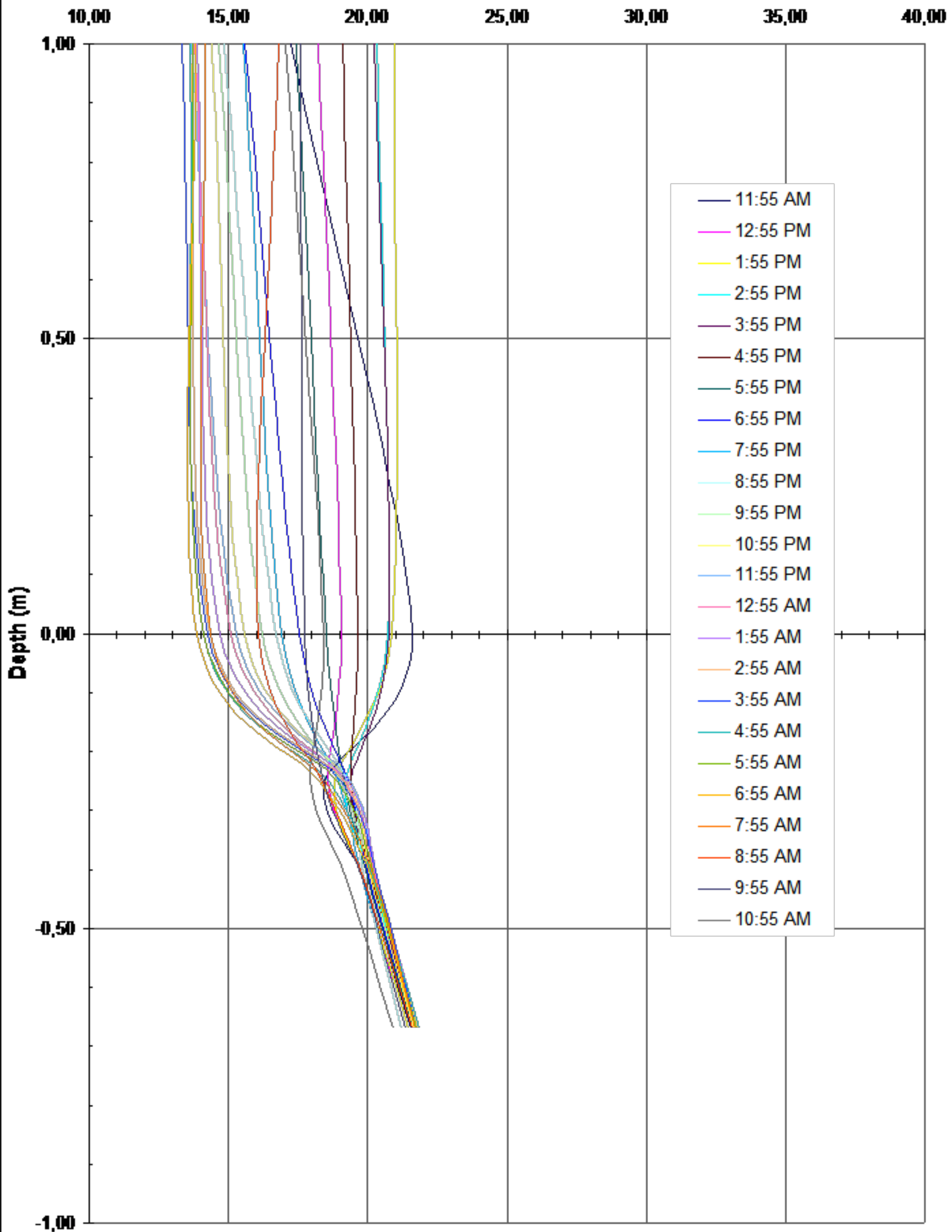




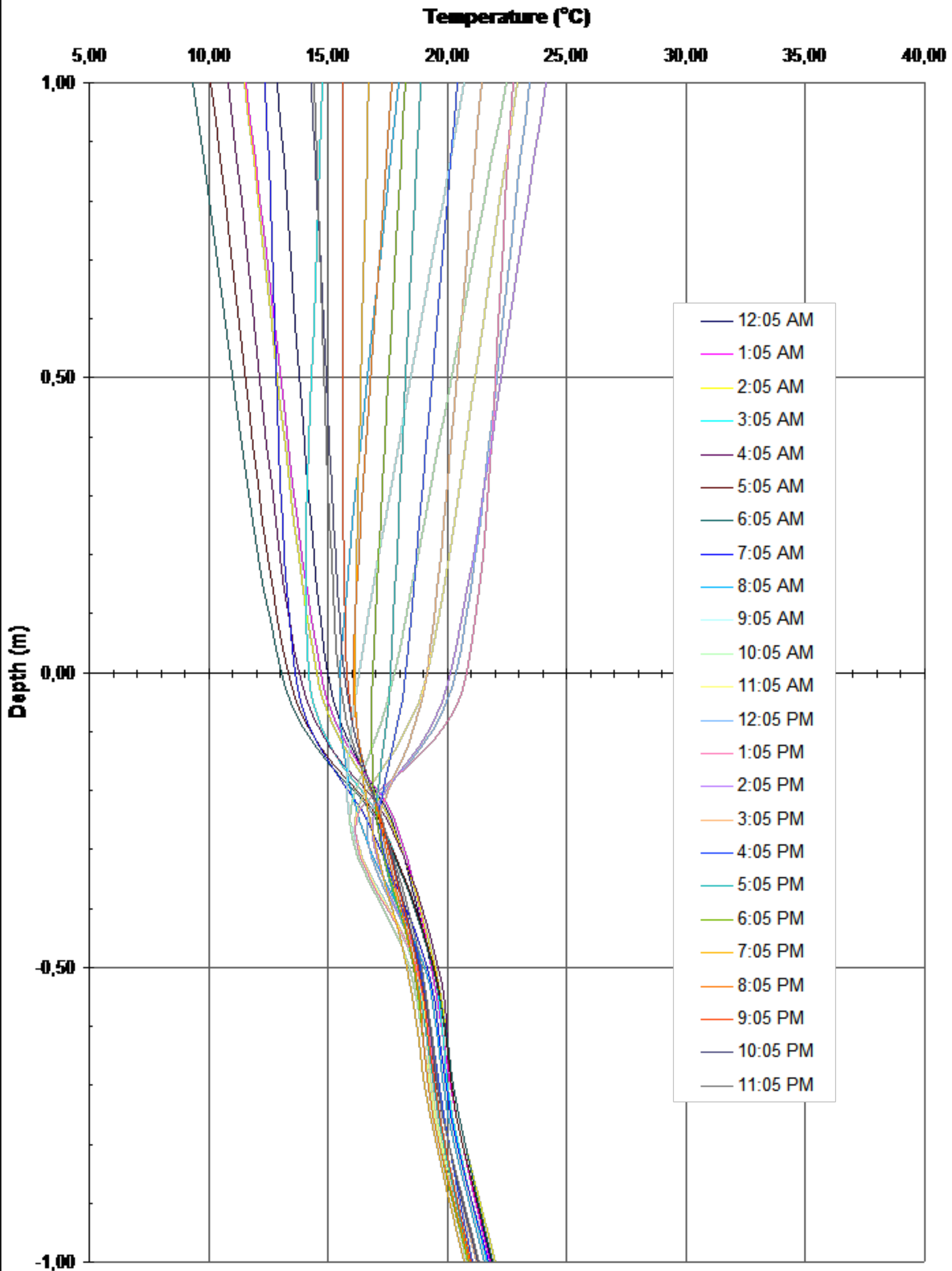


# TOP LAYER TEMPERATURE KIVIDES, 30 - 31 October, 2010

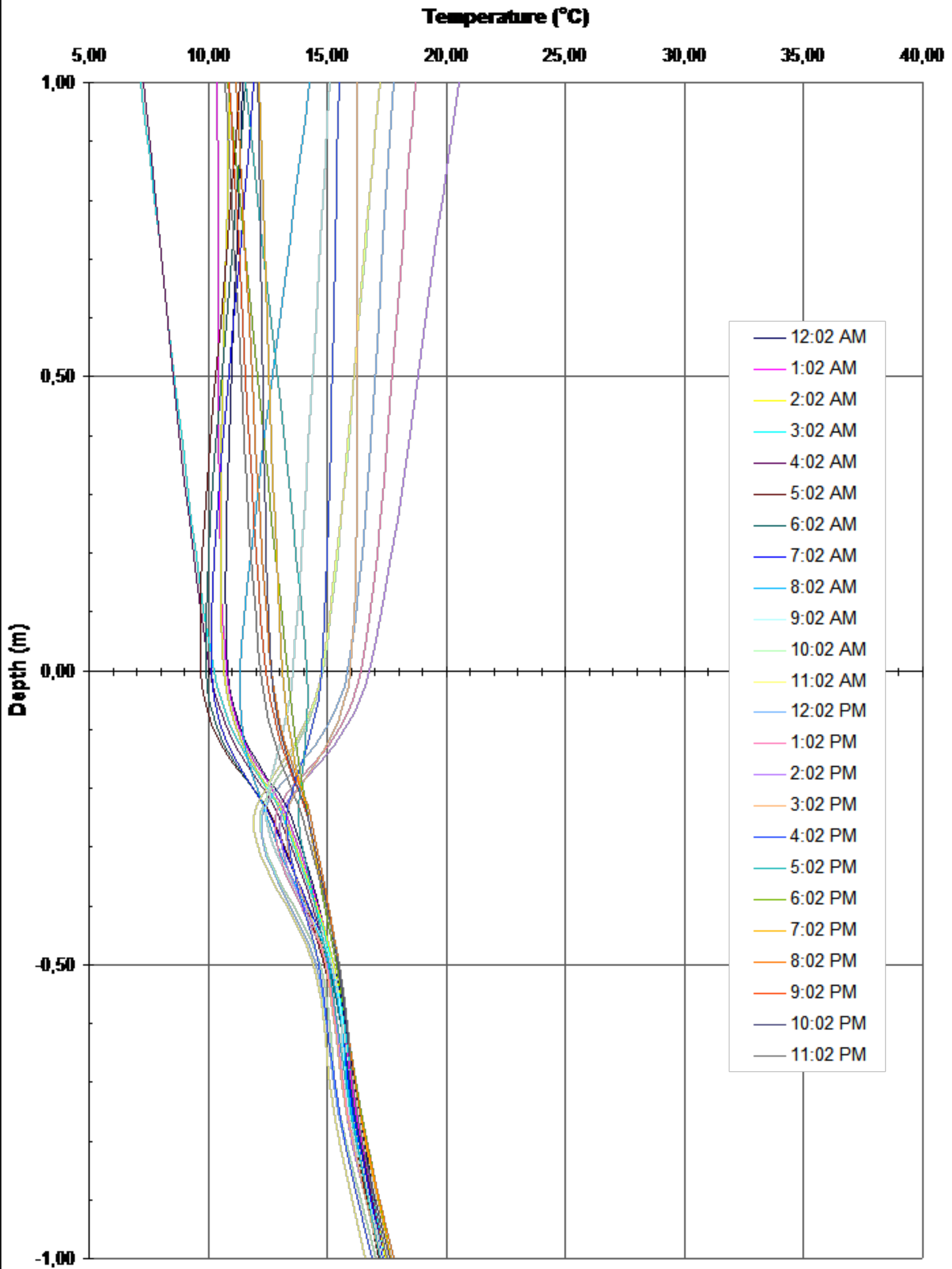
Temperature (°C)



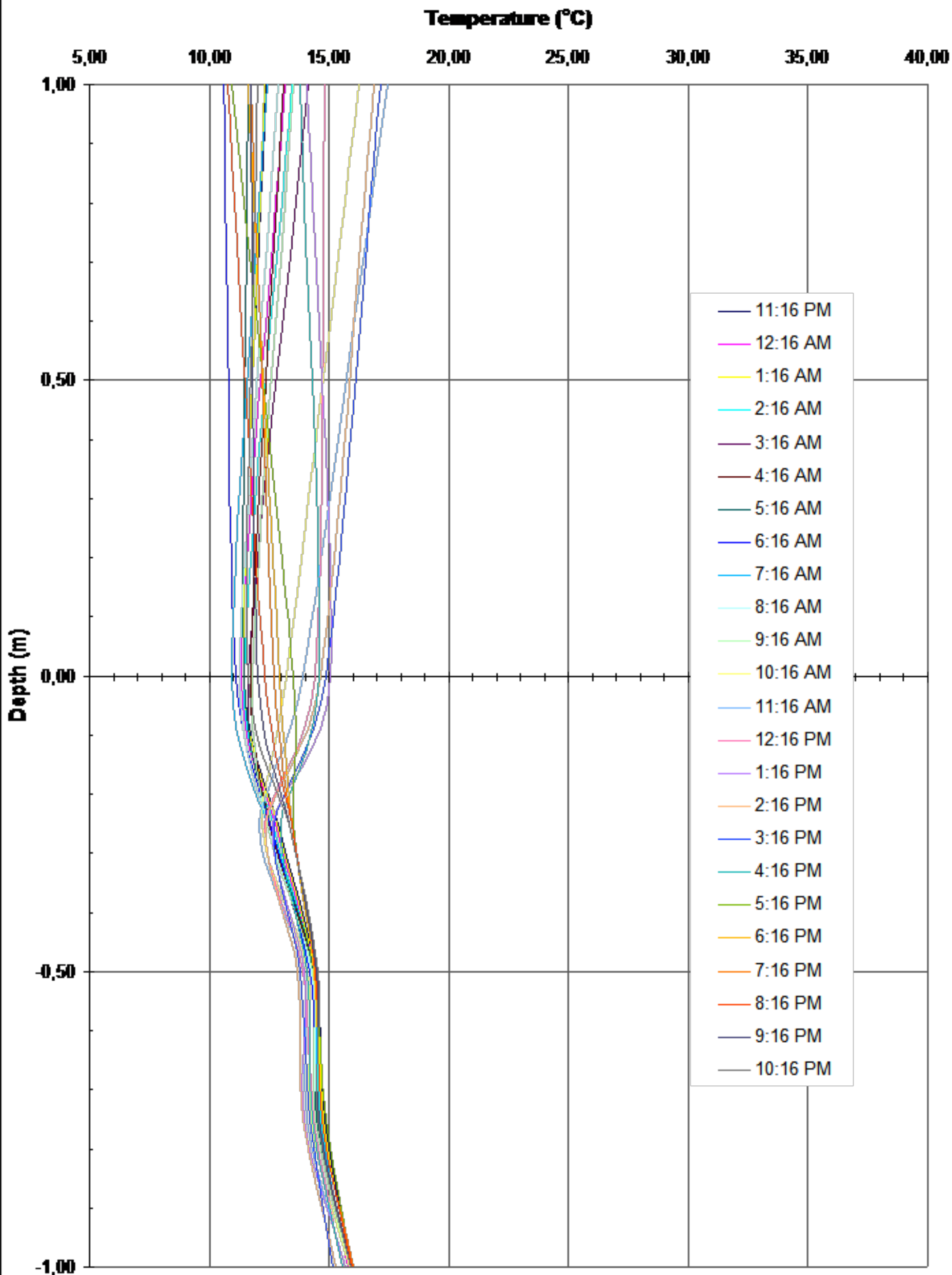
# TOP LAYER TEMPERATURES GEROSKIPOU, 6 November, 2009



# TOP LAYER TEMPERATURES GEROSKIPOU, 8 December, 2009



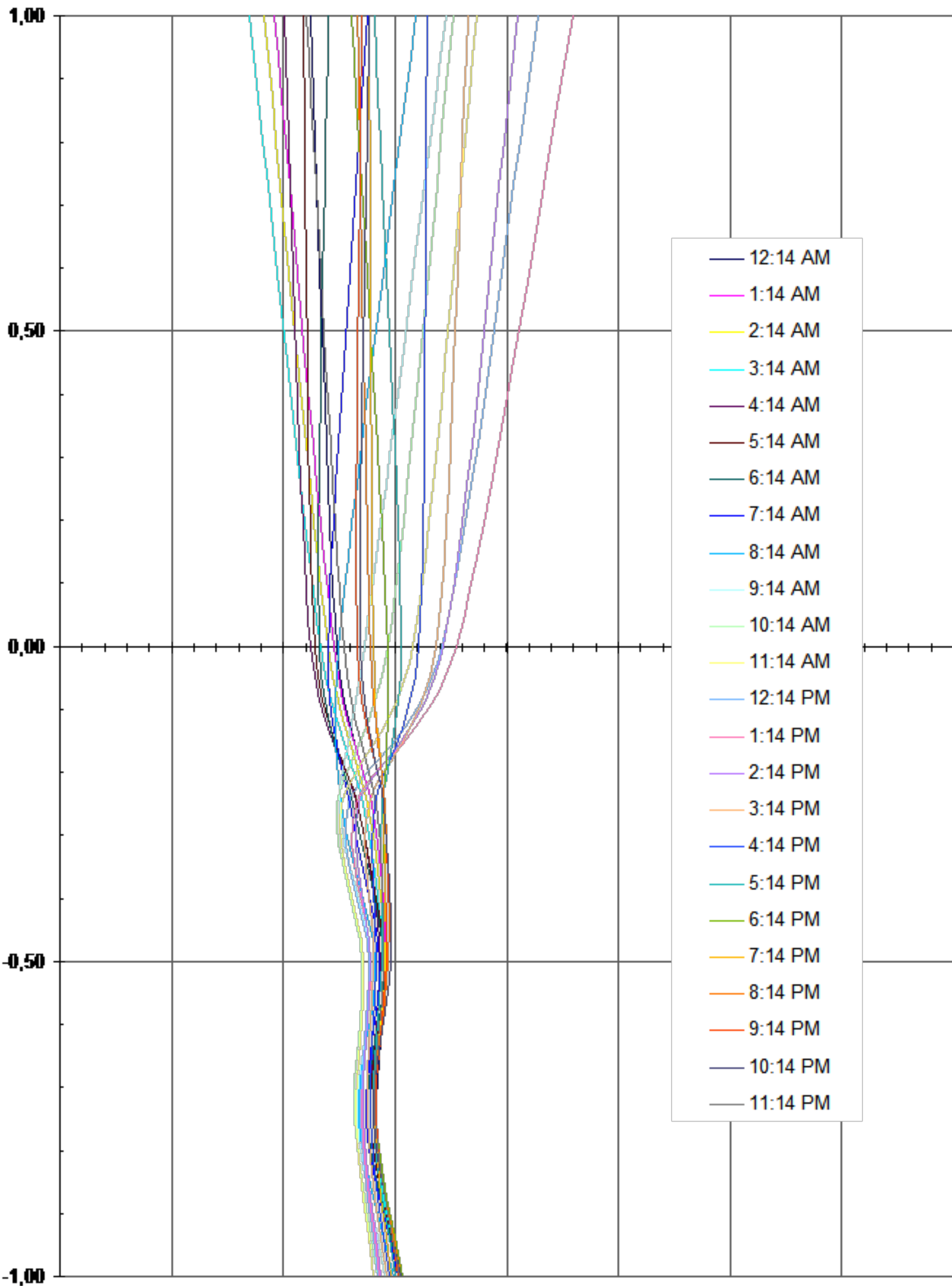
# TOP LAYER TEMPERATURES GEROSKIPOU, 12-13 January, 2010



# TOP LAYER TEMPERATURE GEROSKIPOU, 26 February, 2010

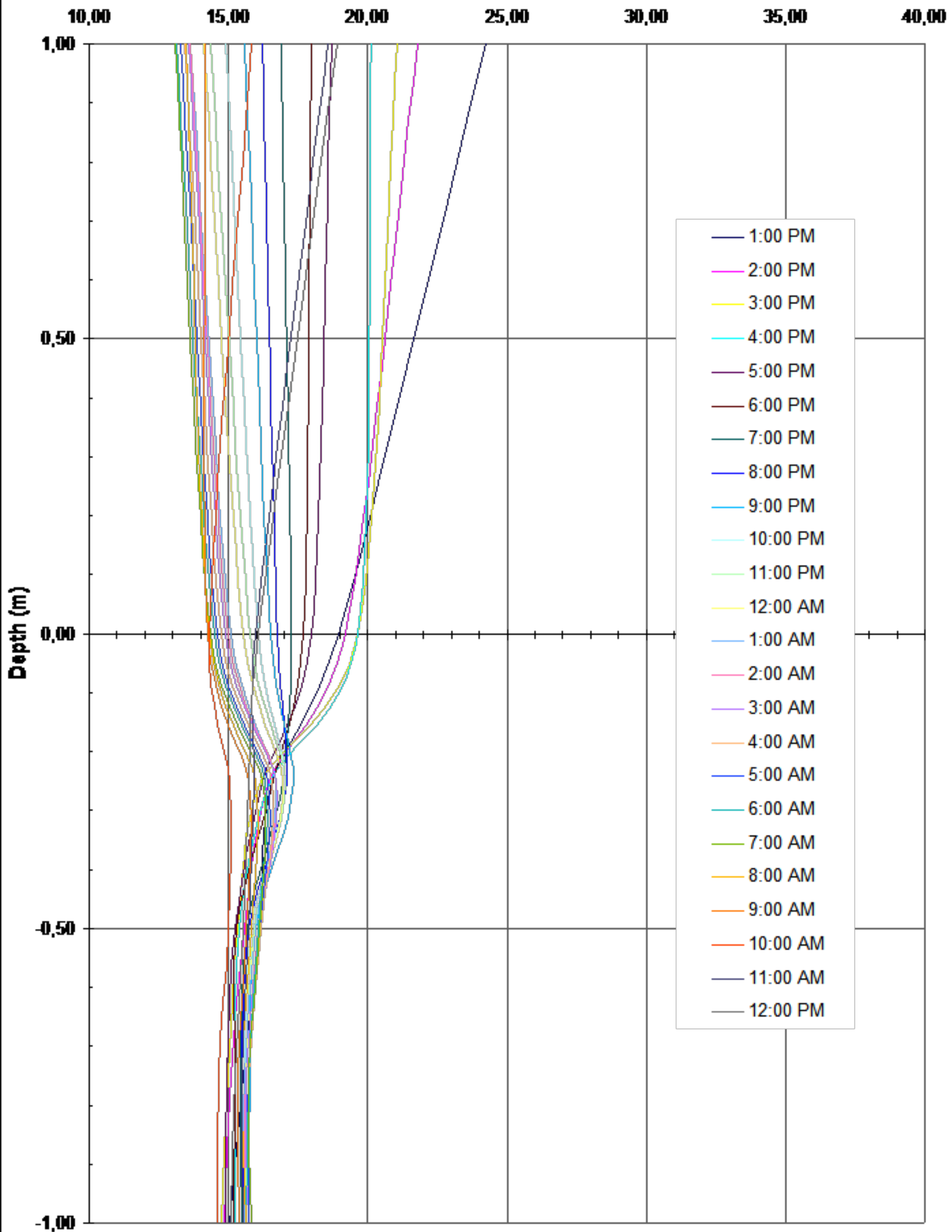
Temperature (°C)

0,00 5,00 10,00 15,00 20,00 25,00 30,00 35,00 40,00



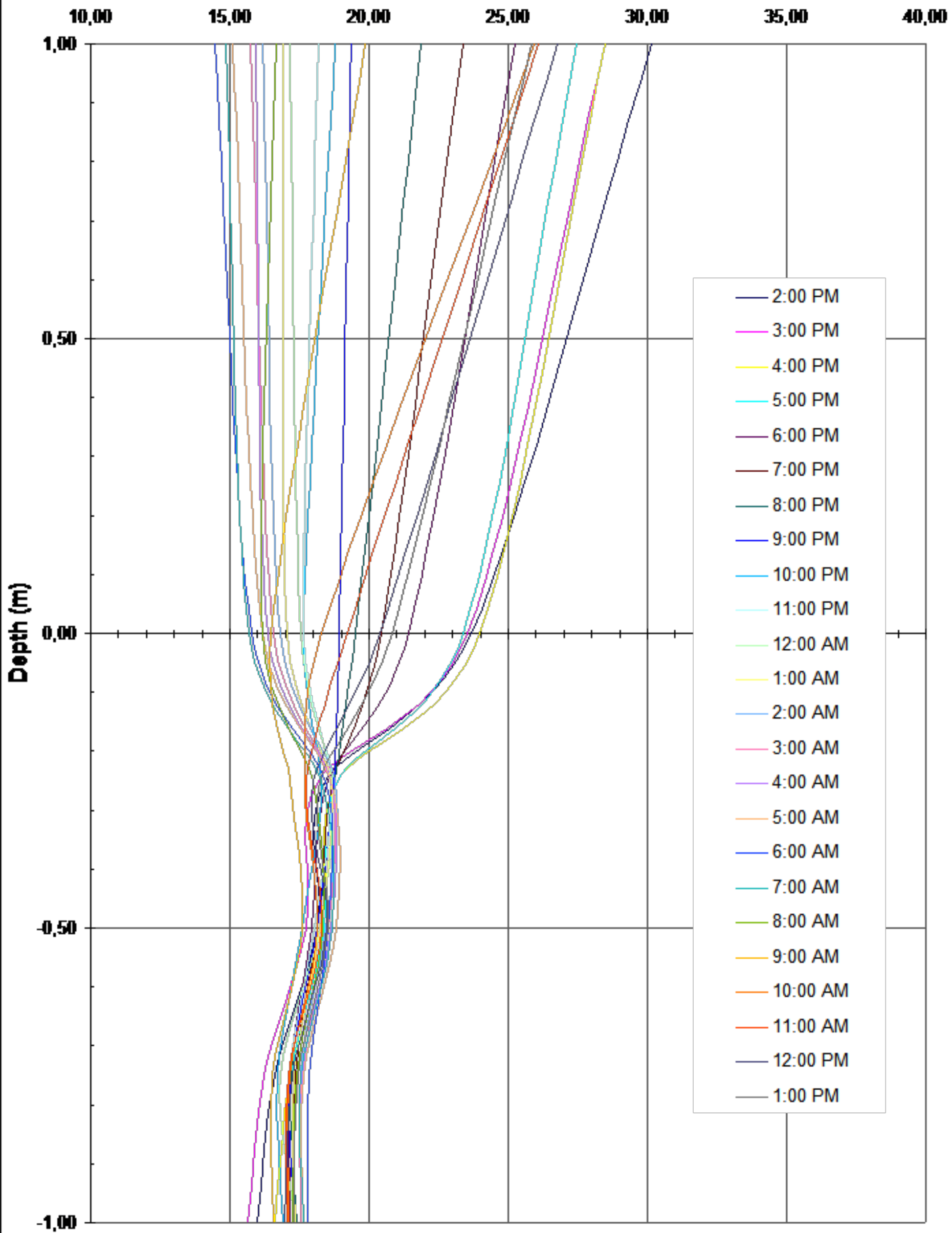
# TOP LAYER TEMPERATURES GEROSKIPOU, 12 - 13 March, 2010

Temperature (°C)



# TOP LAYER TEMPERATURE GEROSKIPOU, 19 - 20 April, 2010

Temperature (°C)



# TOP LAYER TEMPERATURES GEROSKIPOU, 5-6 May, 2010

Temperature (°C)

10,00

15,00

20,00

25,00

30,00

35,00

40,00

1,00

0,50

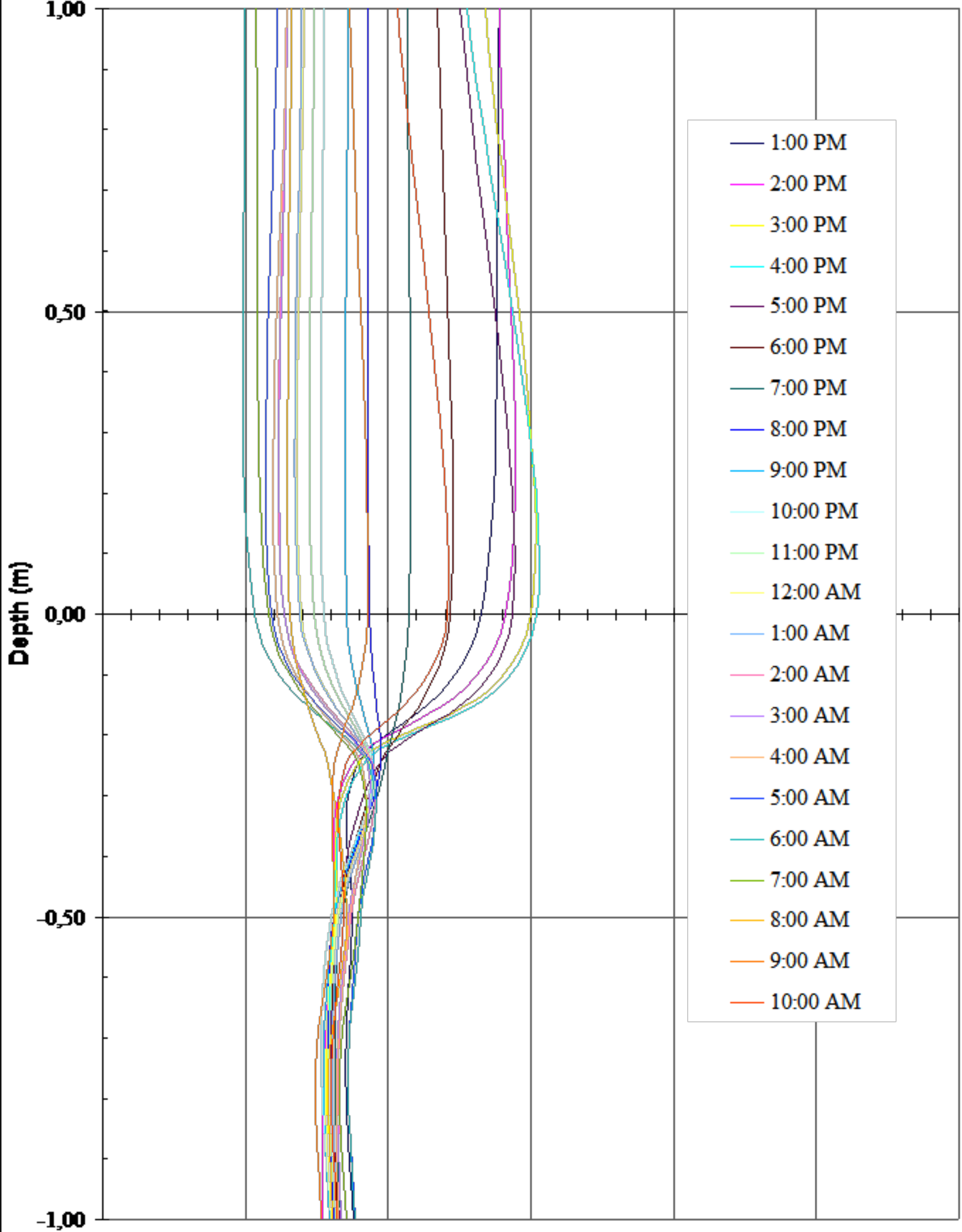
0,00

-0,50

-1,00

Depth (m)

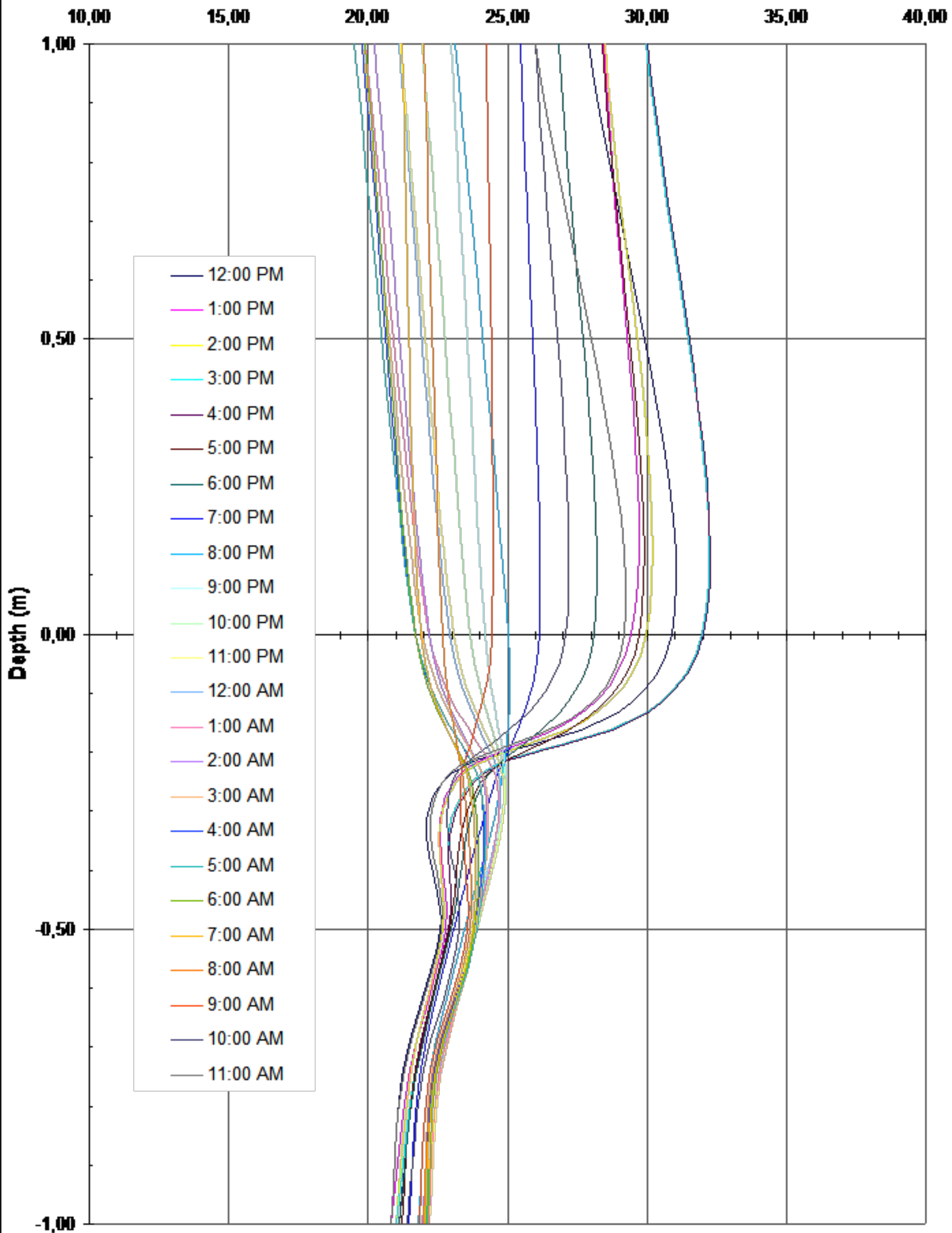
- 1:00 PM
- 2:00 PM
- 3:00 PM
- 4:00 PM
- 5:00 PM
- 6:00 PM
- 7:00 PM
- 8:00 PM
- 9:00 PM
- 10:00 PM
- 11:00 PM
- 12:00 AM
- 1:00 AM
- 2:00 AM
- 3:00 AM
- 4:00 AM
- 5:00 AM
- 6:00 AM
- 7:00 AM
- 8:00 AM
- 9:00 AM
- 10:00 AM





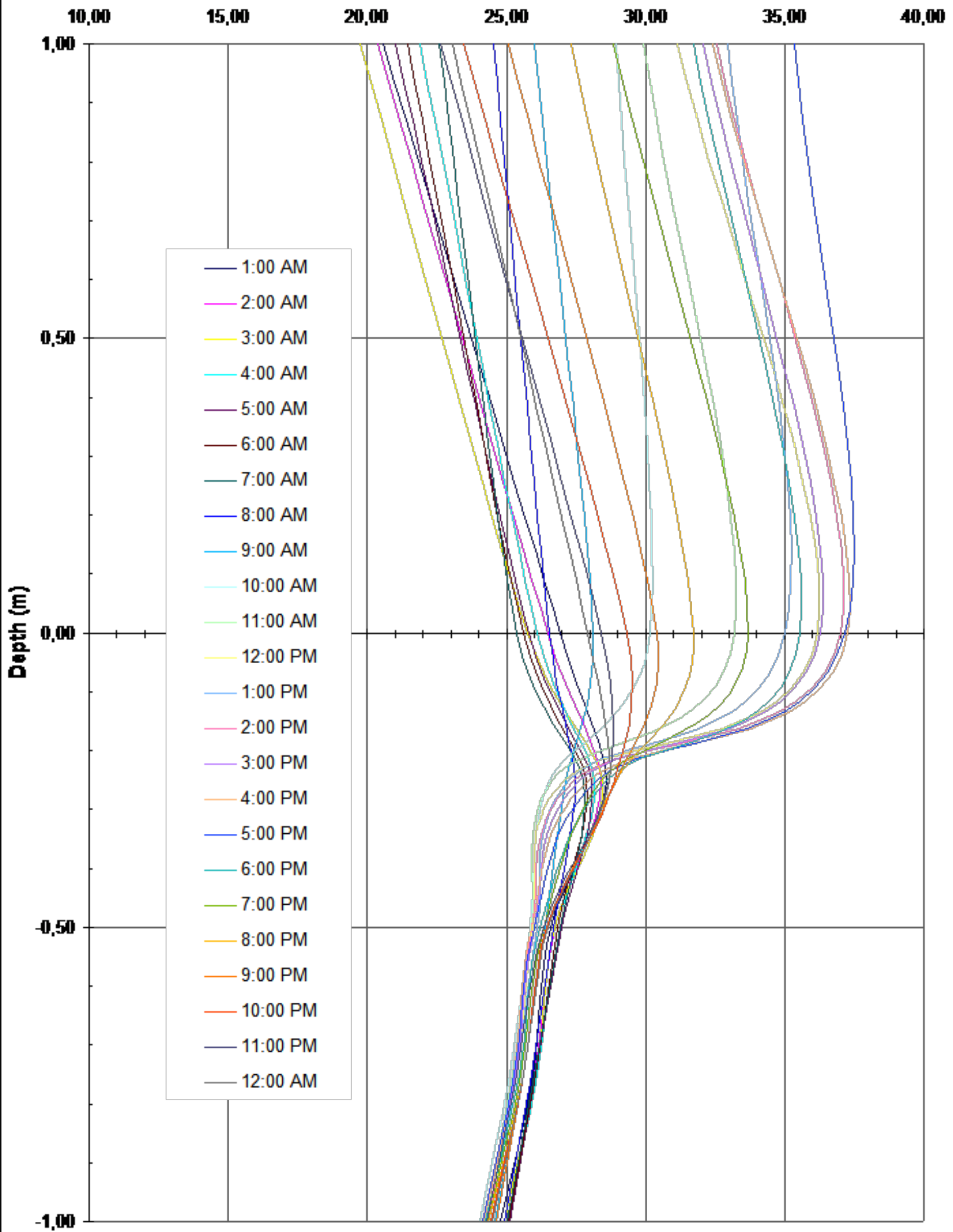
# TOP LAYER TEMPERATURE GERSKIPOU, 9-10 June, 2010

Temperature (°C)



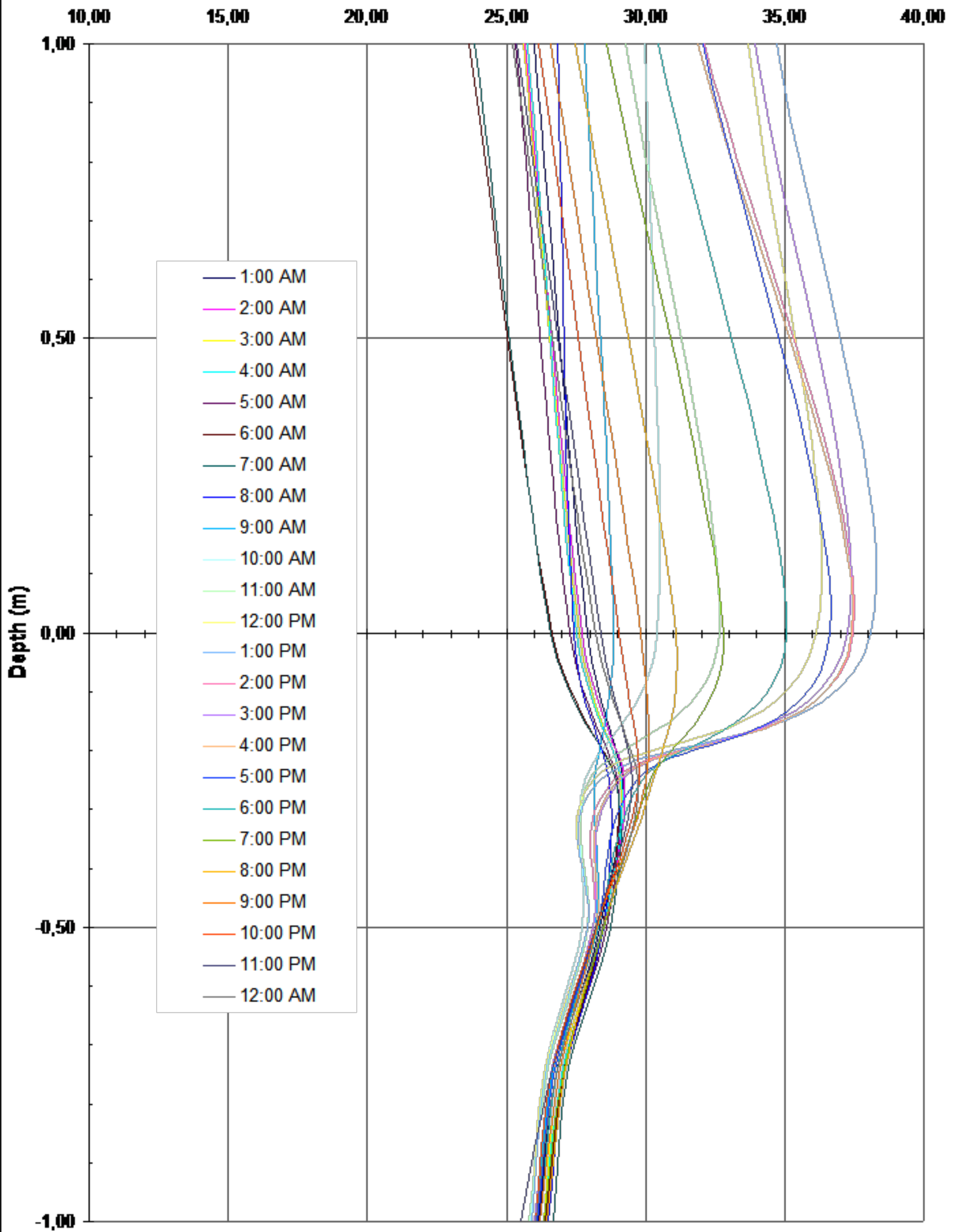
# TOP LAYER TEMPERATURE GEROSKIPOU, 15 July, 2010

Temperature (°C)



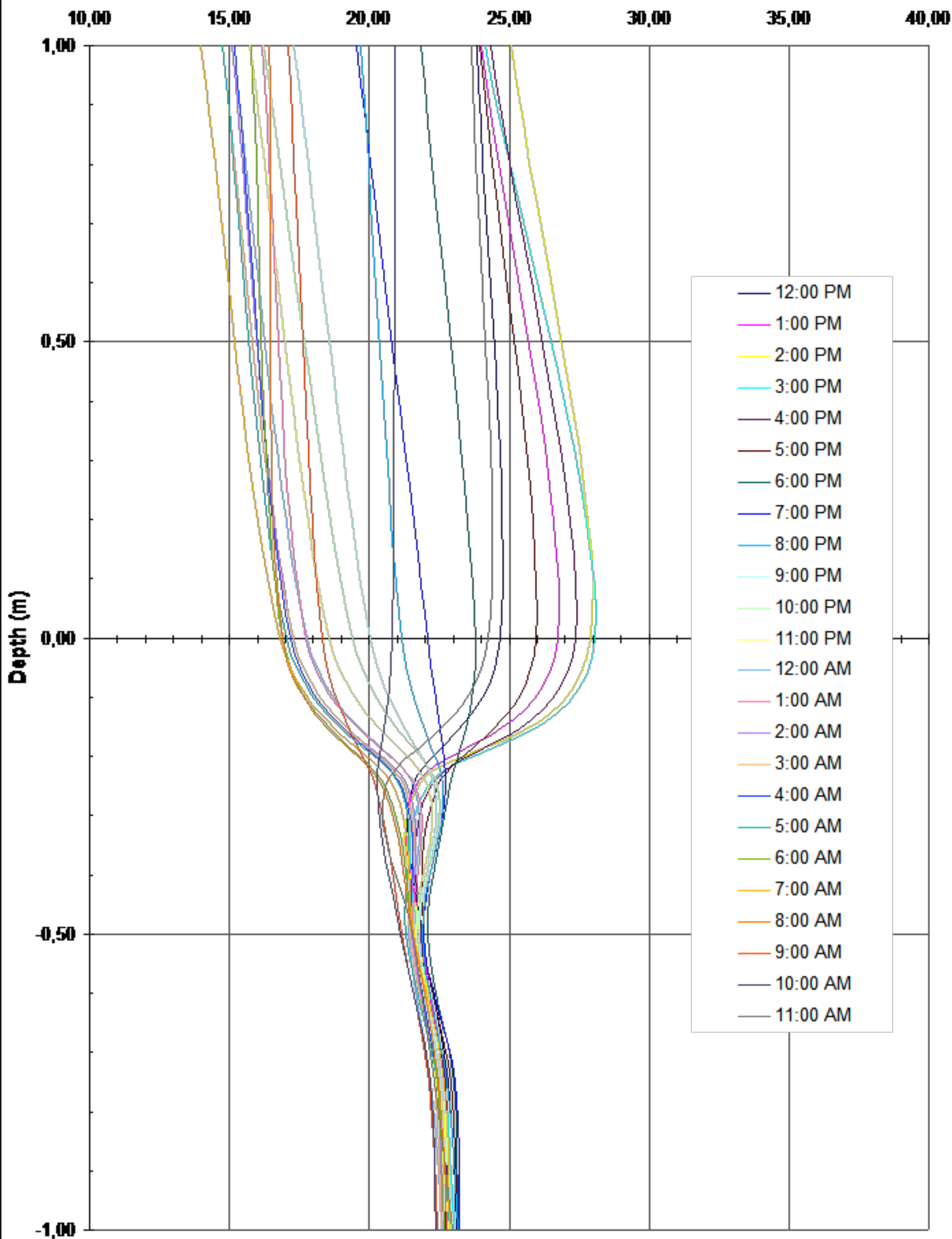
# TOP LAYER TEMPERATURE GEROSKIPOU, 10 August, 2010

Temperature (°C)

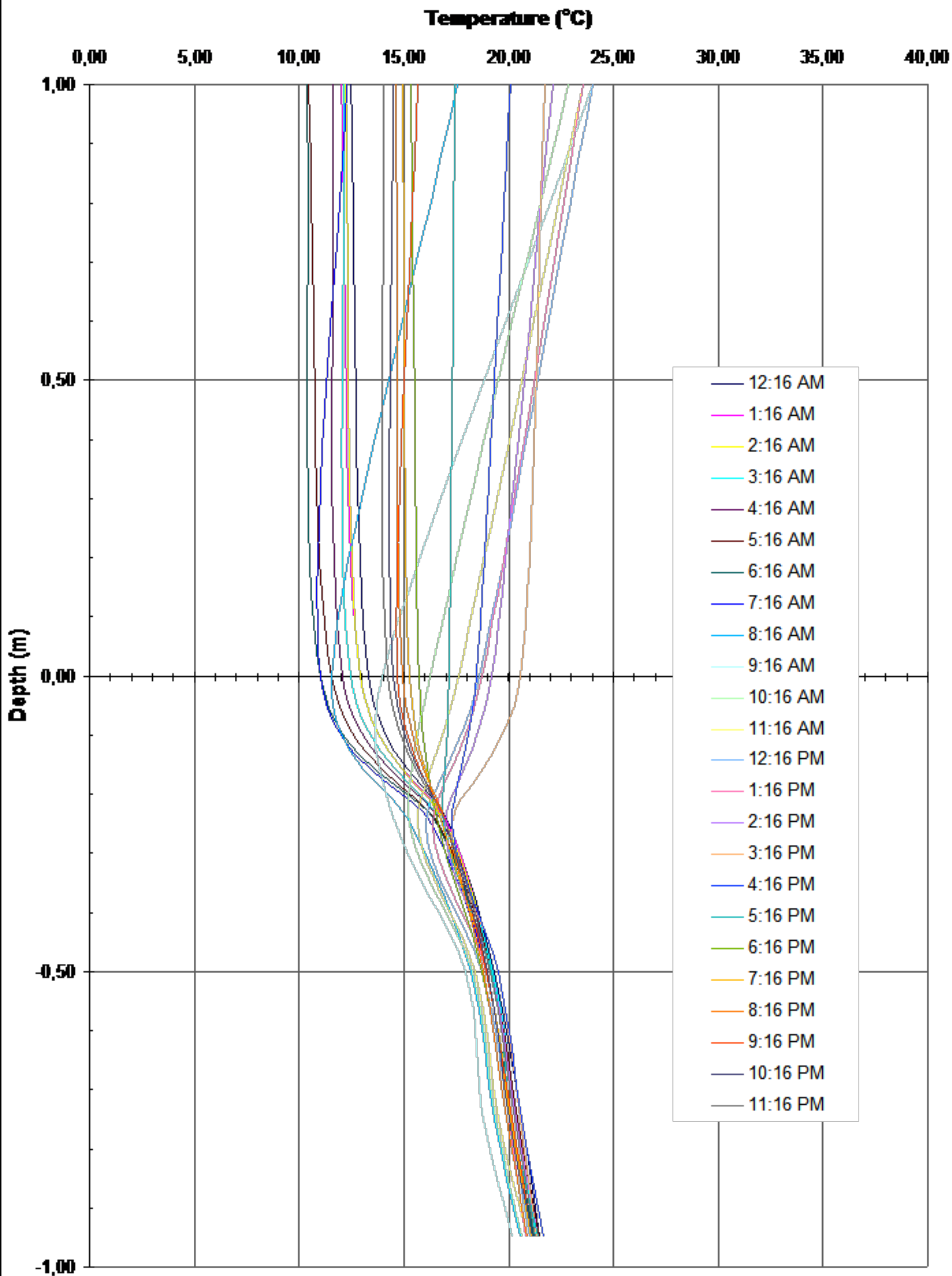


# TOP LAYER TEMPERATURE GEROSKIPOU, 25-26 October, 2010

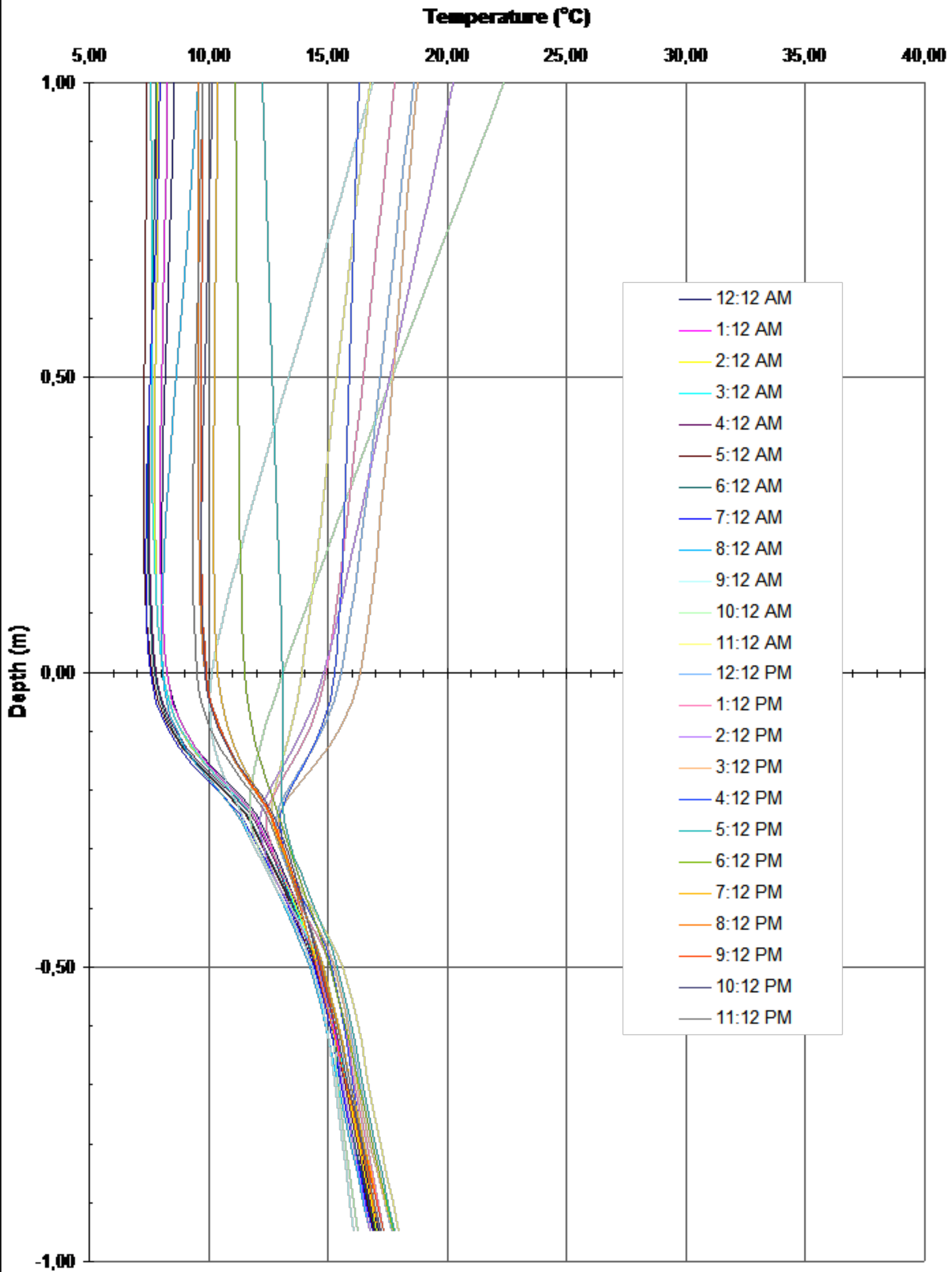
Temperature (°C)



# TOP LAYER TEMPERATURES PRODROMI, 6 November, 2009



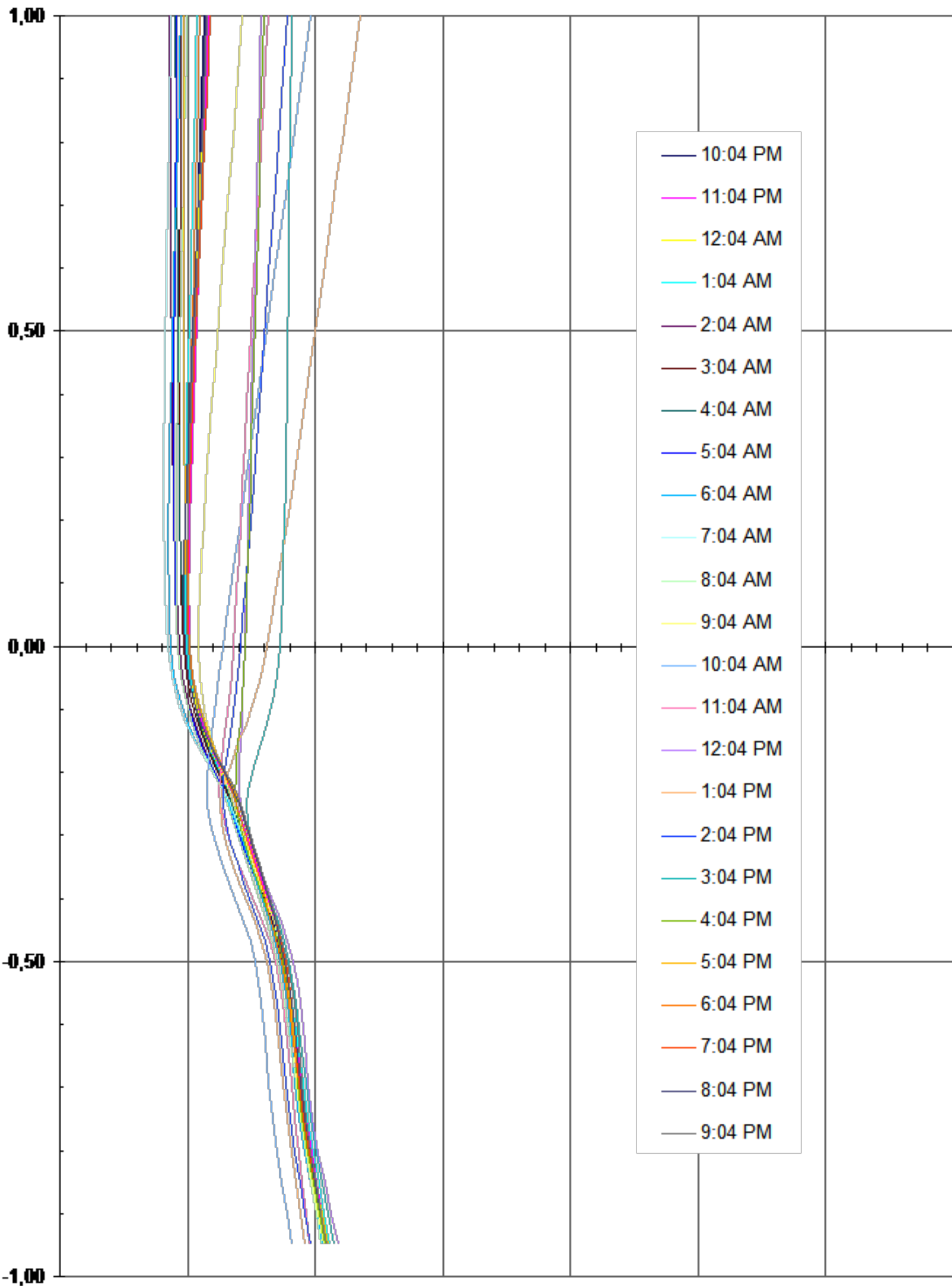
# TOP LAYER TEMPERATURES PRODROMI, 8 December, 2009



# TOP LAYER TEMPERATURES PRODROMI, 12-13 January, 2010

Temperature (°C)

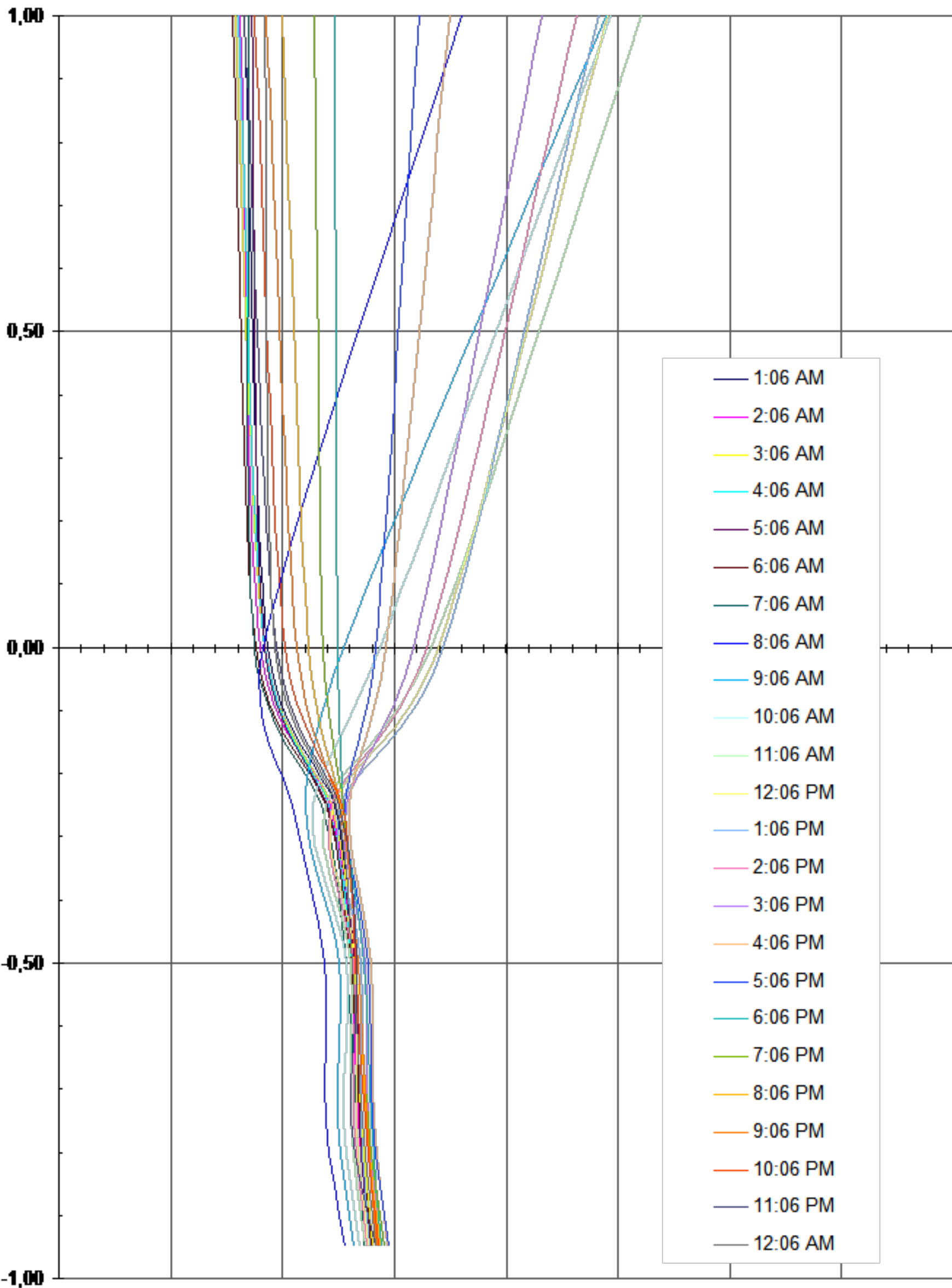
5,00 10,00 15,00 20,00 25,00 30,00 35,00 40,00



# TOP LAYER TEMPERATURE PRODROMI, 26 February, 2010

Temperature (°C)

0,00 5,00 10,00 15,00 20,00 25,00 30,00 35,00 40,00

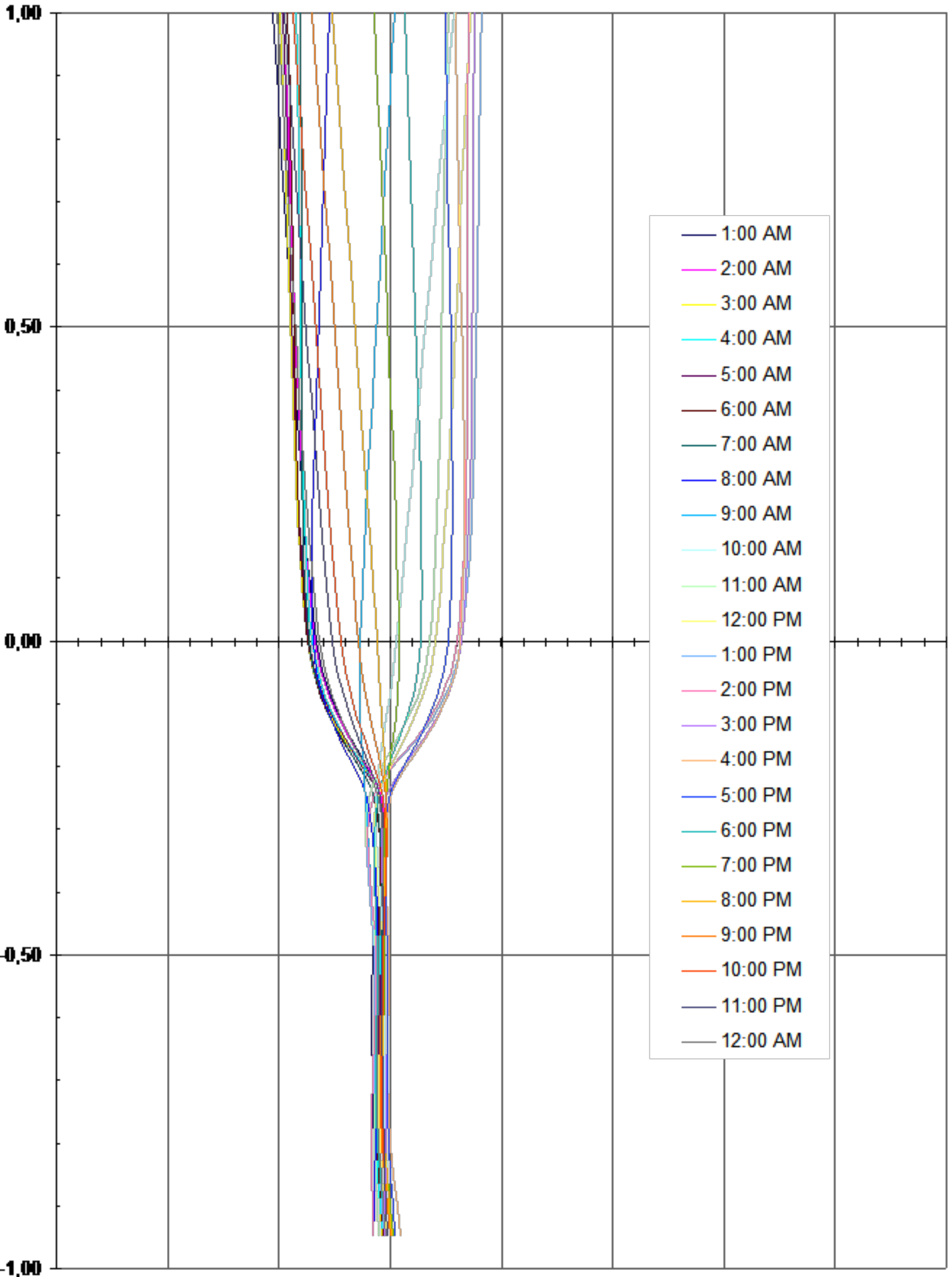




# TOP LAYER TEMPERATURES PRODROMI, 13 March, 2010

Temperature (°C)

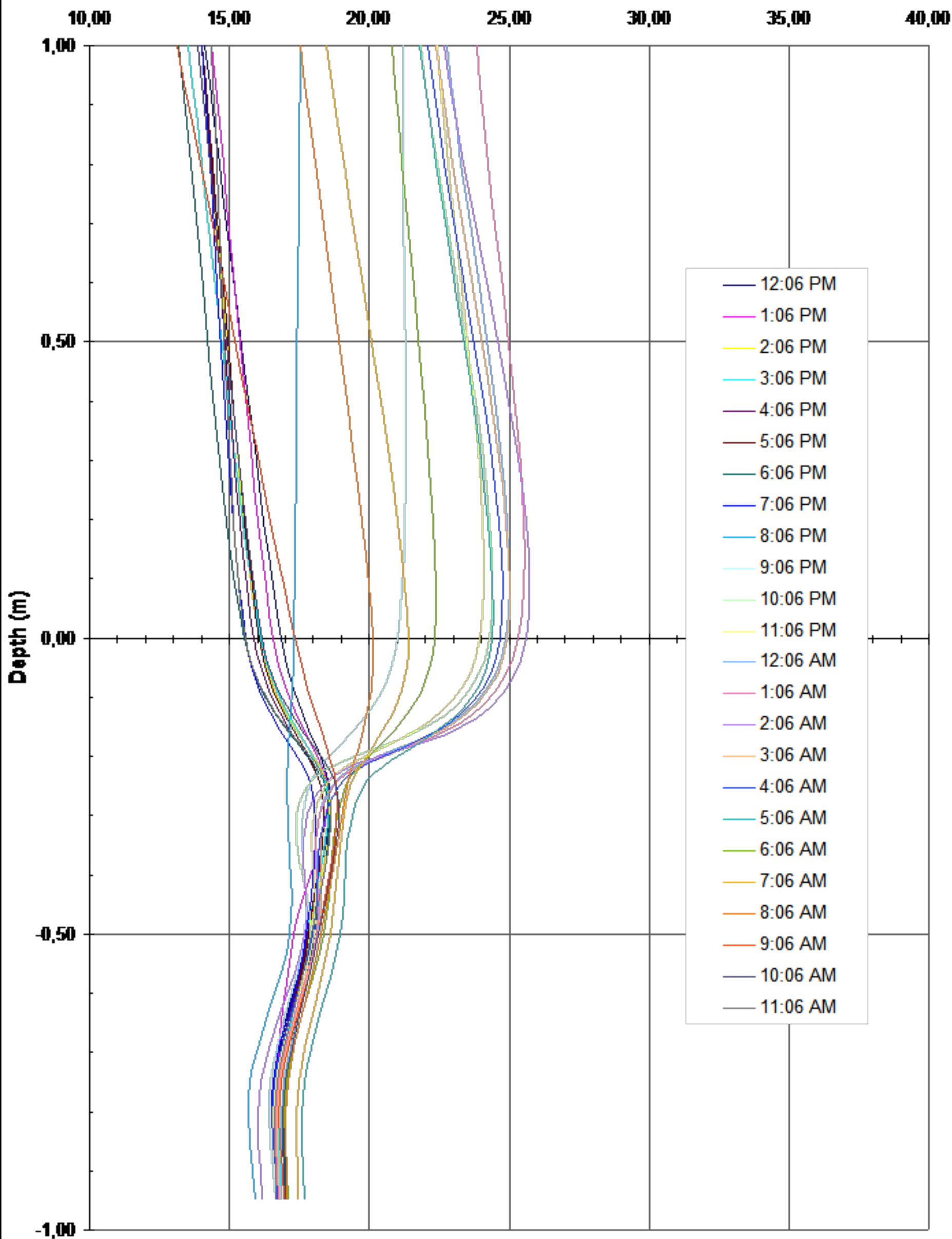
0,00 5,00 10,00 15,00 20,00 25,00 30,00 35,00 40,00



- 1:00 AM
- 2:00 AM
- 3:00 AM
- 4:00 AM
- 5:00 AM
- 6:00 AM
- 7:00 AM
- 8:00 AM
- 9:00 AM
- 10:00 AM
- 11:00 AM
- 12:00 PM
- 1:00 PM
- 2:00 PM
- 3:00 PM
- 4:00 PM
- 5:00 PM
- 6:00 PM
- 7:00 PM
- 8:00 PM
- 9:00 PM
- 10:00 PM
- 11:00 PM
- 12:00 AM

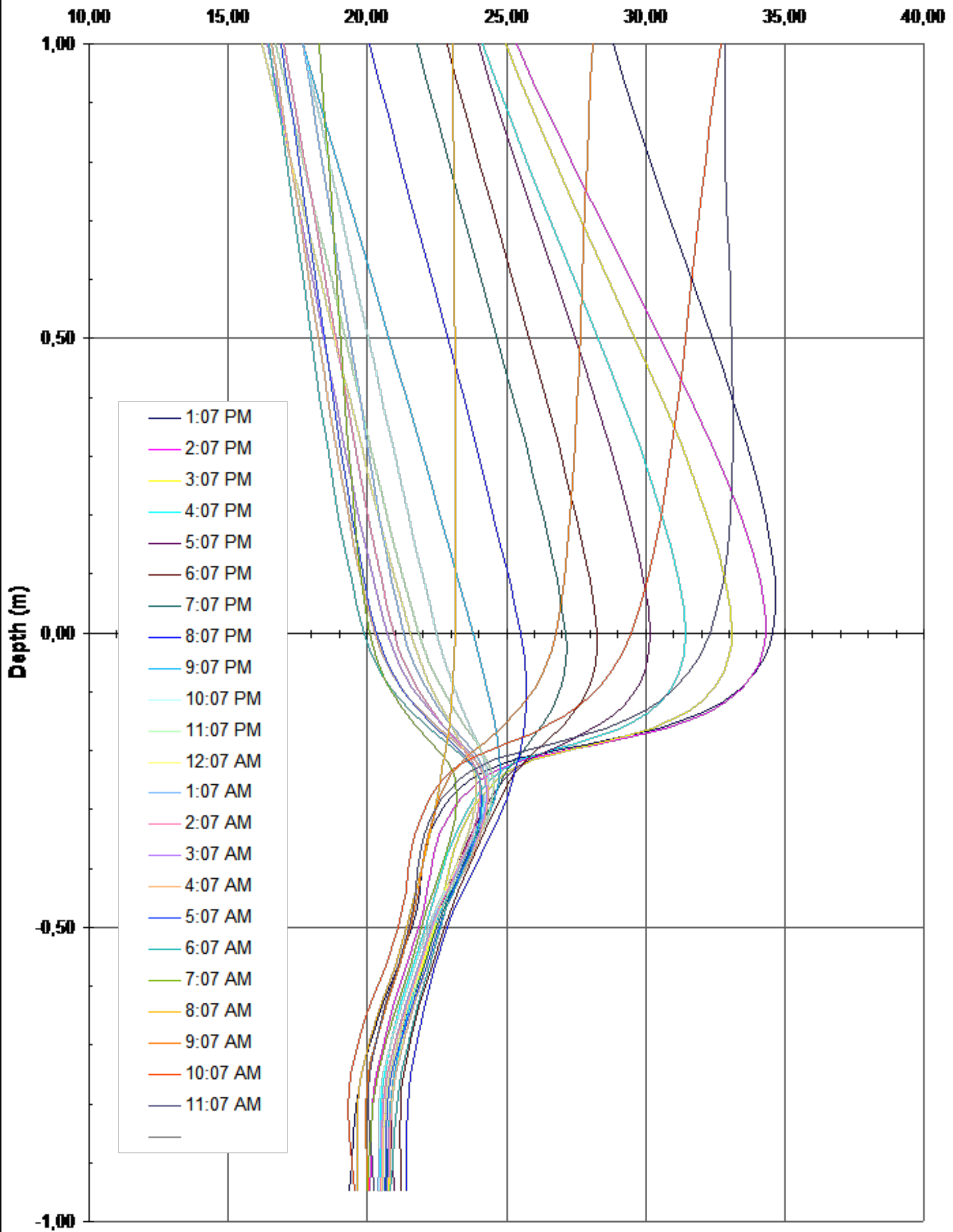
# TOP LAYER TEMPERATURE PRODROMI, 20 April, 2010

Temperature (°C)



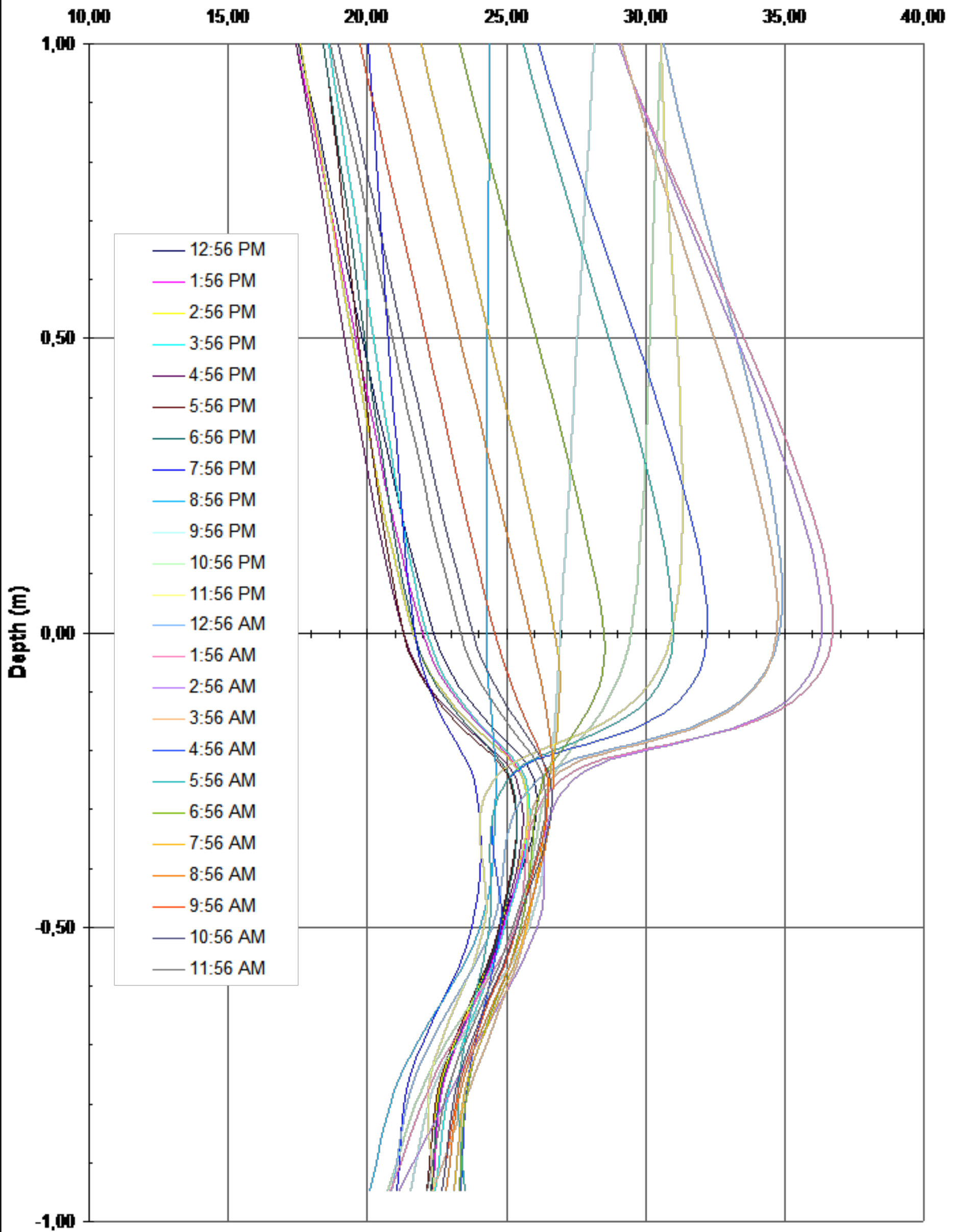
# TOP LAYER TEMPERATURE PRODROMI, 26-27 May, 2010

Temperature (°C)



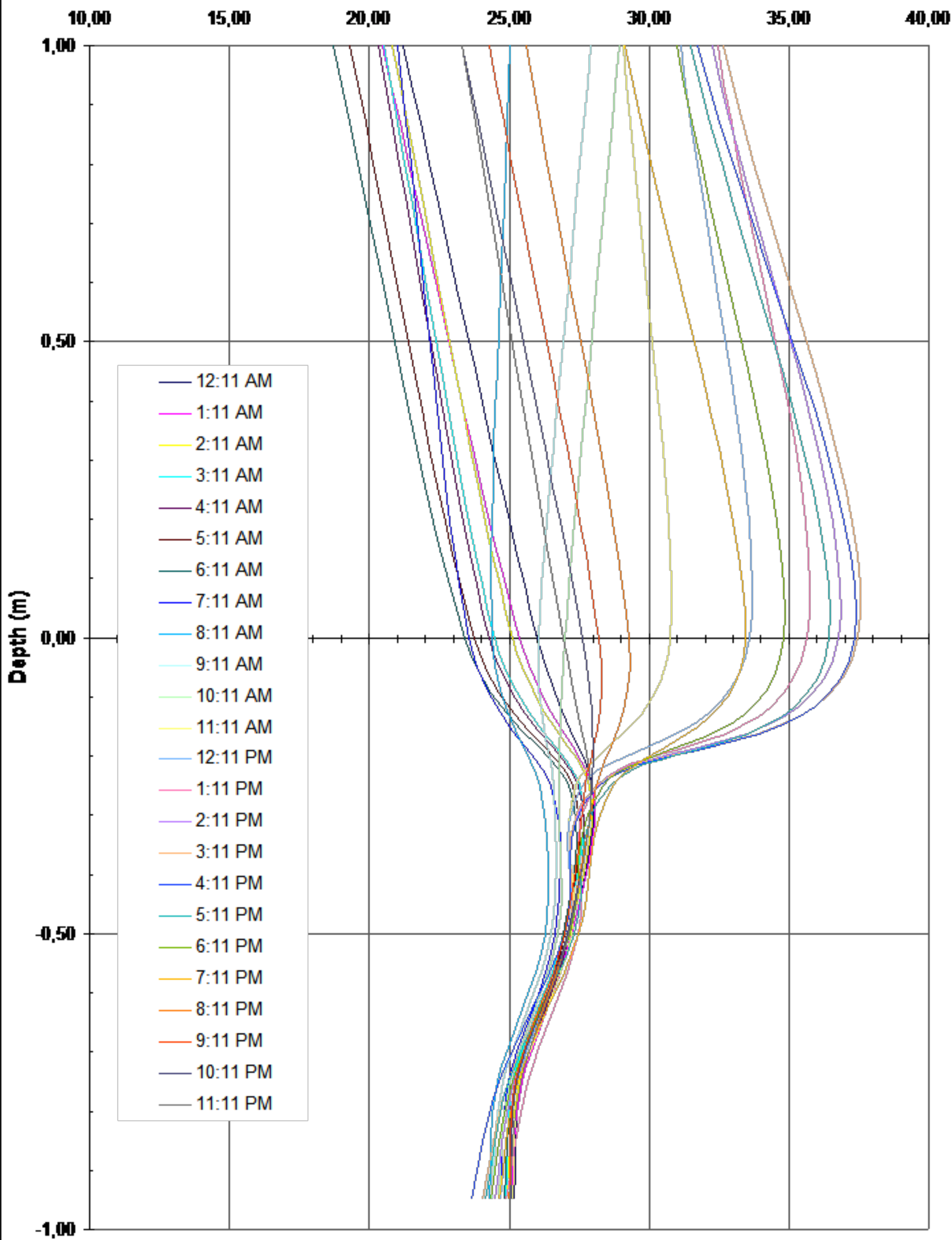
# TOP LAYER TEMPERATURE PRODROMI, 10 June, 2010

Temperature (°C)



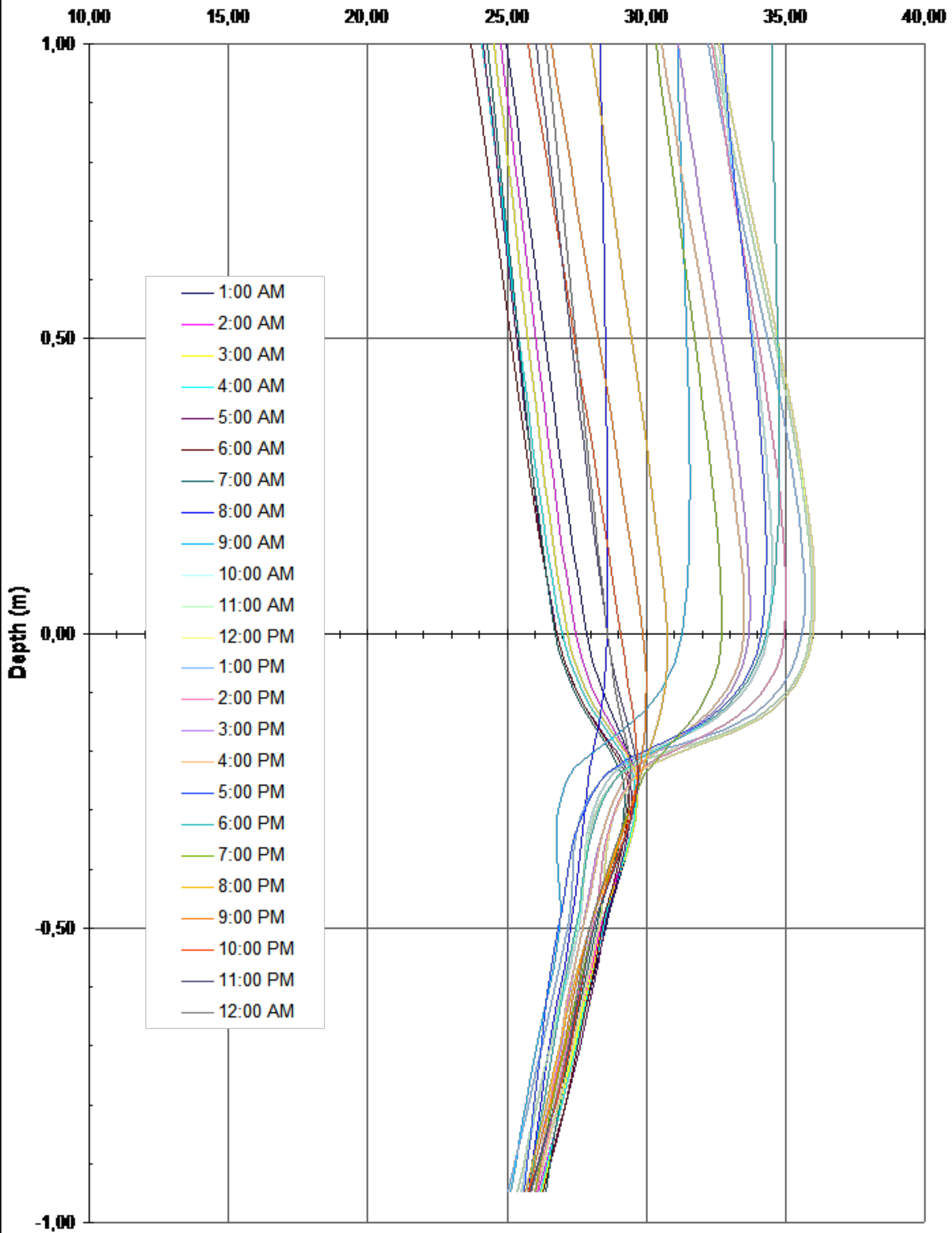
# TOP LAYER TEMPERATURE PRODROMI, 15 July, 2010

Temperature (°C)



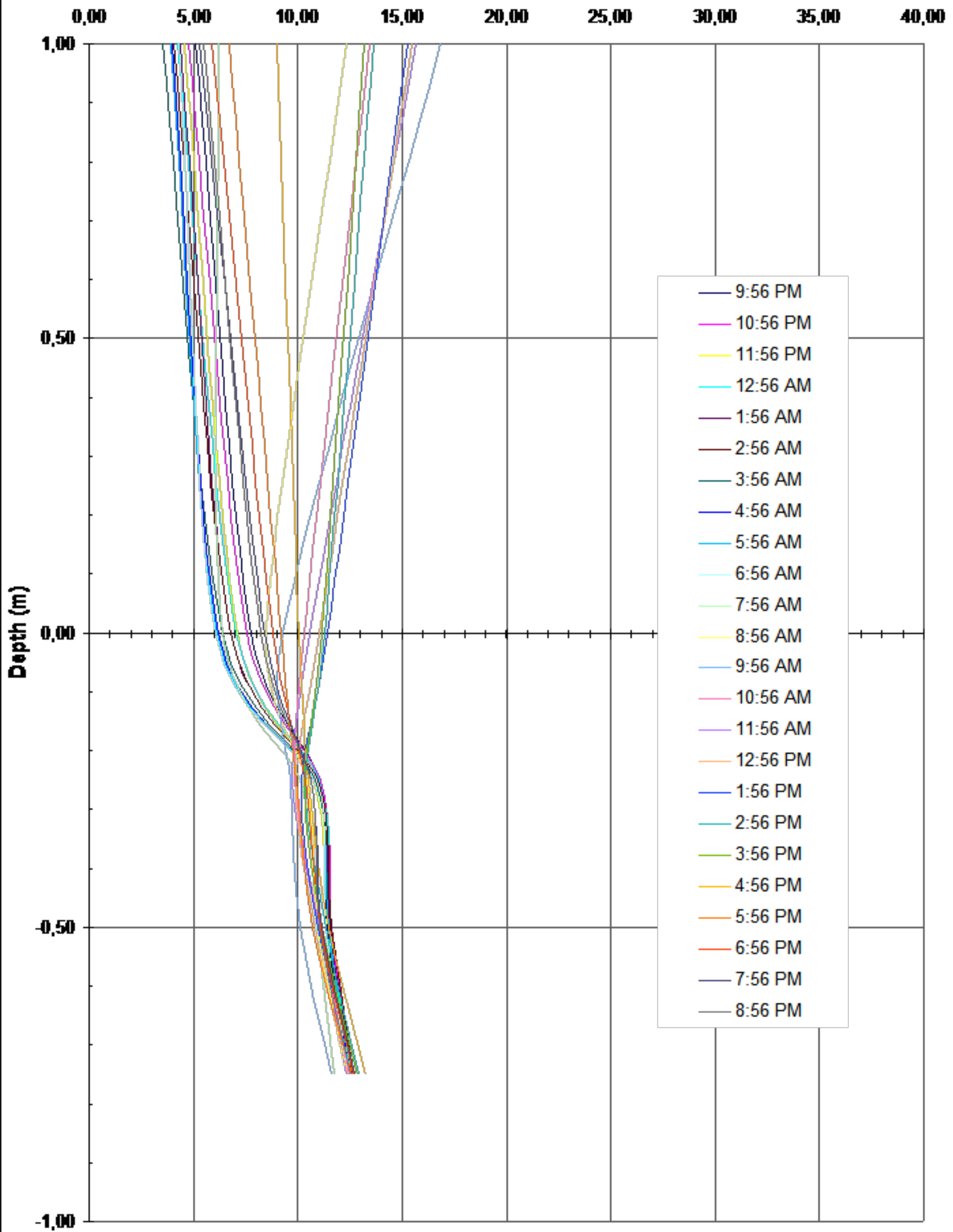
# TOP LAYER TEMPERATURE PRODROMI, 10 August, 2010

Temperature (°C)



# TOP LAYER TEMPERATURES SAITTAS, 7-8 December, 2009

Temperature (°C)



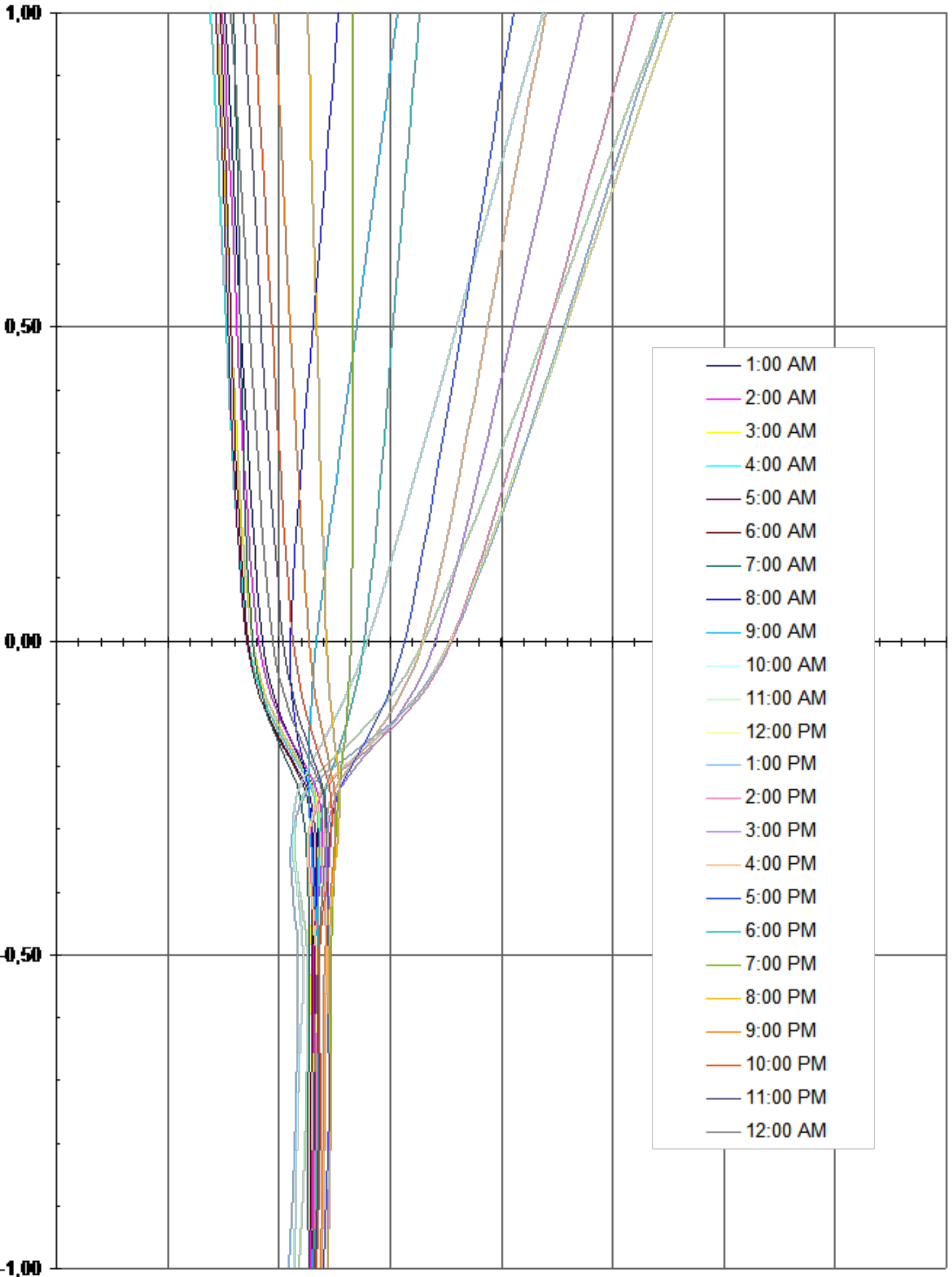




# TOP LAYER TEMPERATURE SAITTAS, 27 March, 2010

Temperature (°C)

0,00 5,00 10,00 15,00 20,00 25,00 30,00 35,00 40,00



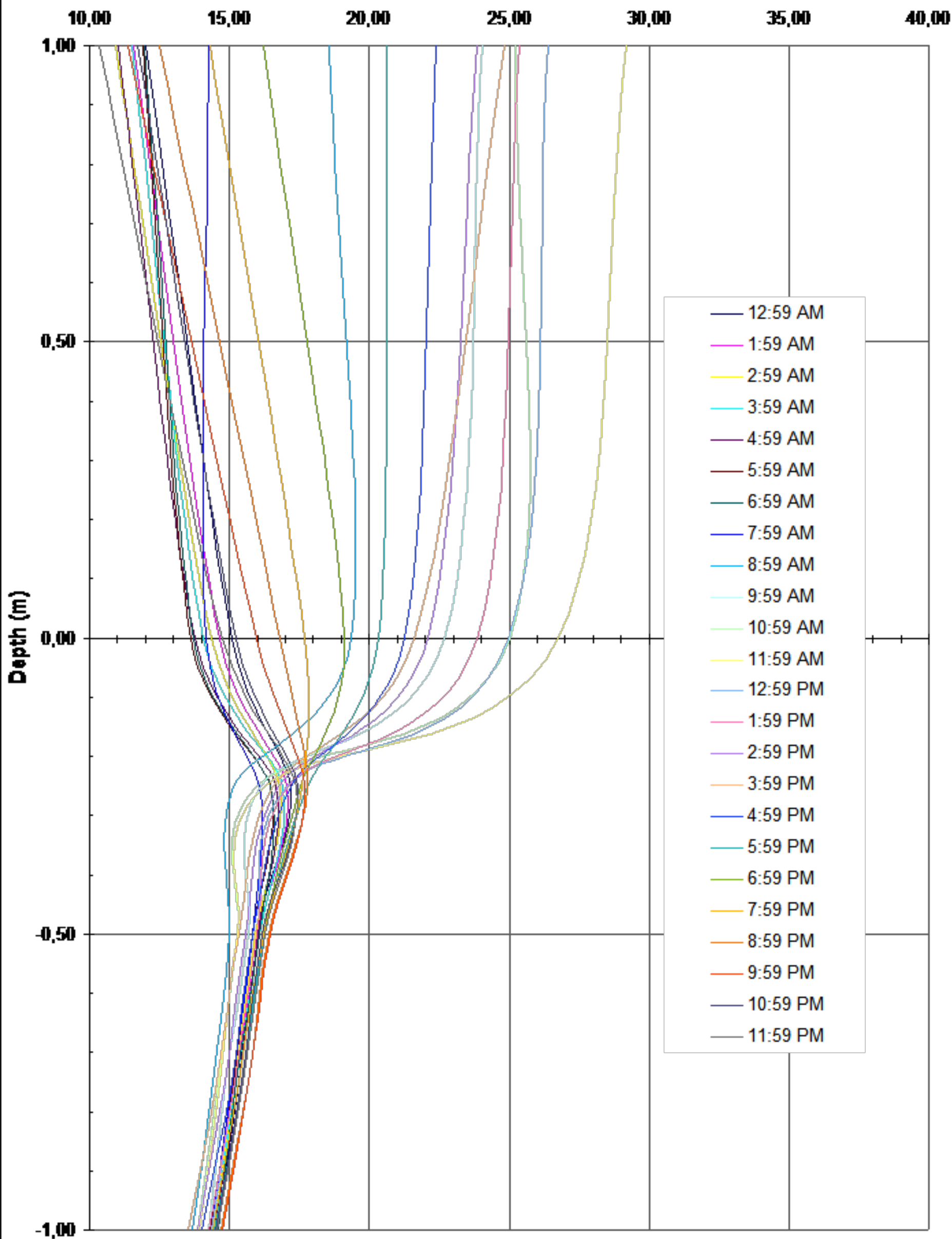
Depth (m)

1,00  
0,50  
0,00  
-0,50  
-1,00

- 1:00 AM
- 2:00 AM
- 3:00 AM
- 4:00 AM
- 5:00 AM
- 6:00 AM
- 7:00 AM
- 8:00 AM
- 9:00 AM
- 10:00 AM
- 11:00 AM
- 12:00 PM
- 1:00 PM
- 2:00 PM
- 3:00 PM
- 4:00 PM
- 5:00 PM
- 6:00 PM
- 7:00 PM
- 8:00 PM
- 9:00 PM
- 10:00 PM
- 11:00 PM
- 12:00 AM

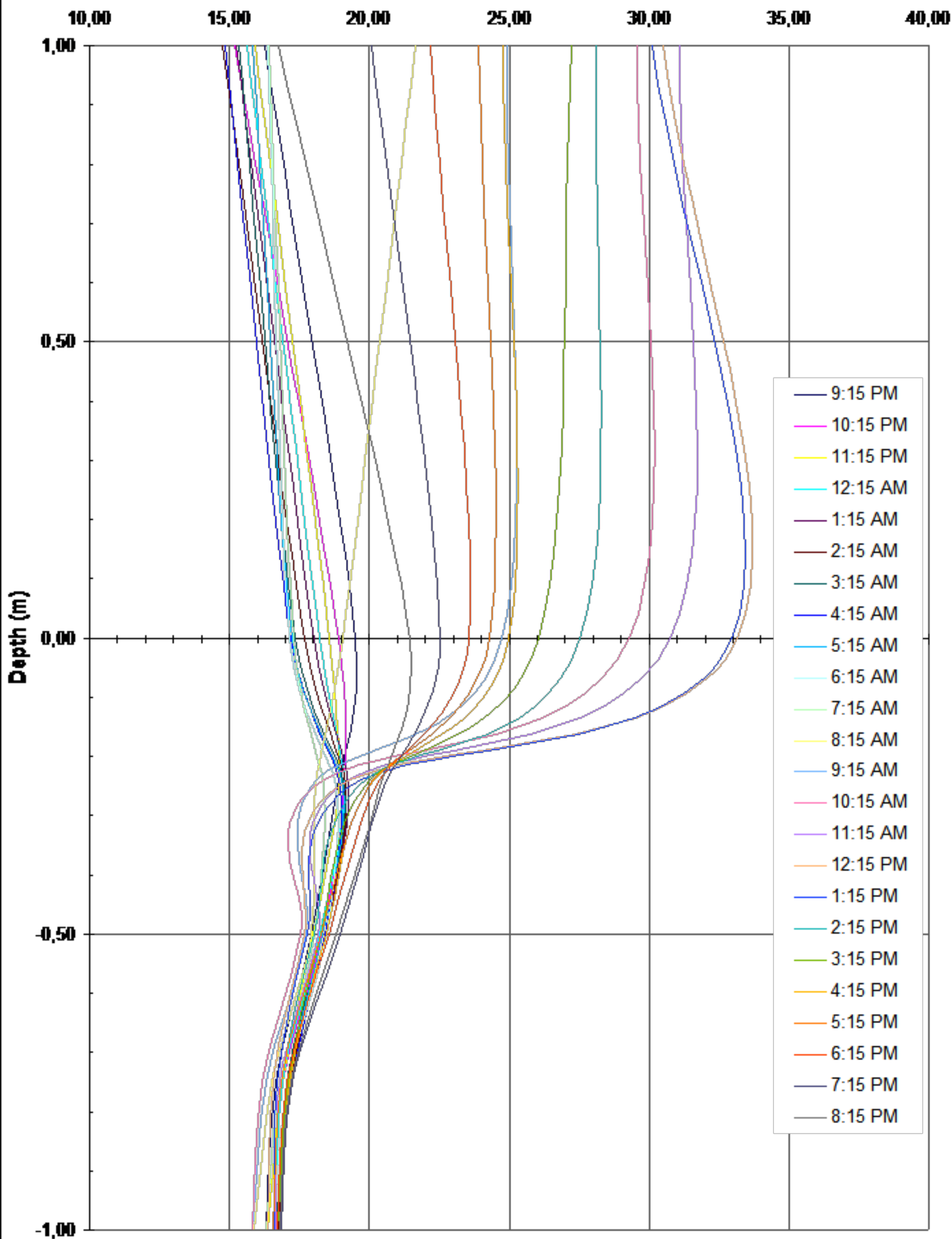
# TOP LAYER TEMPERATURE SAITTAS, 27 April, 2010

Temperature (°C)



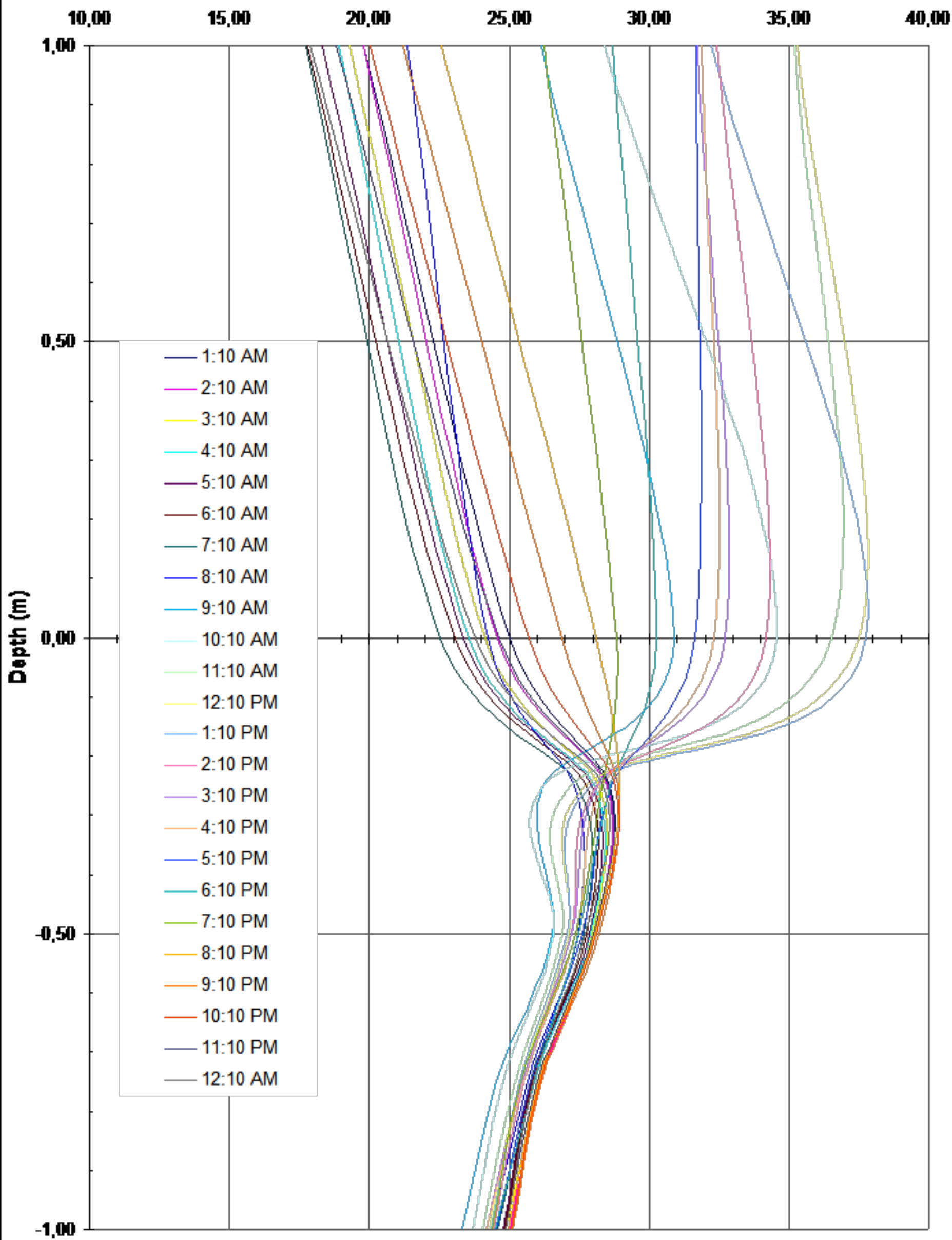
# TOP LAYER TEMPERATURE SAITTAS, 26 - 27 May, 2010

Temperature (°C)



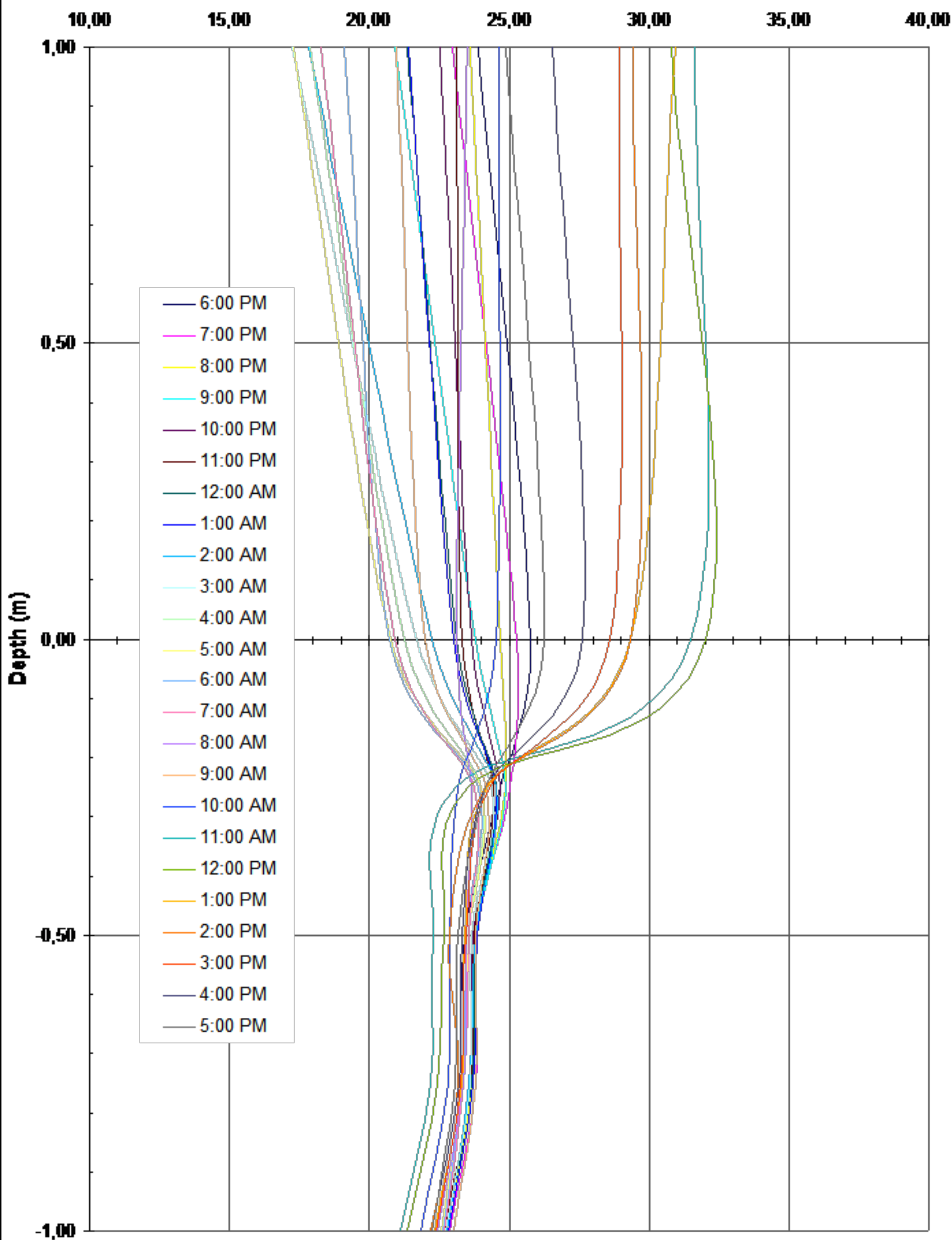
# TOP LAYER TEMPERATURE SAITTAS, 30 August, 2010

Temperature (°C)



# TOP LAYER TEMPERATURE SAITTAS, 29 - 30 September, 2010

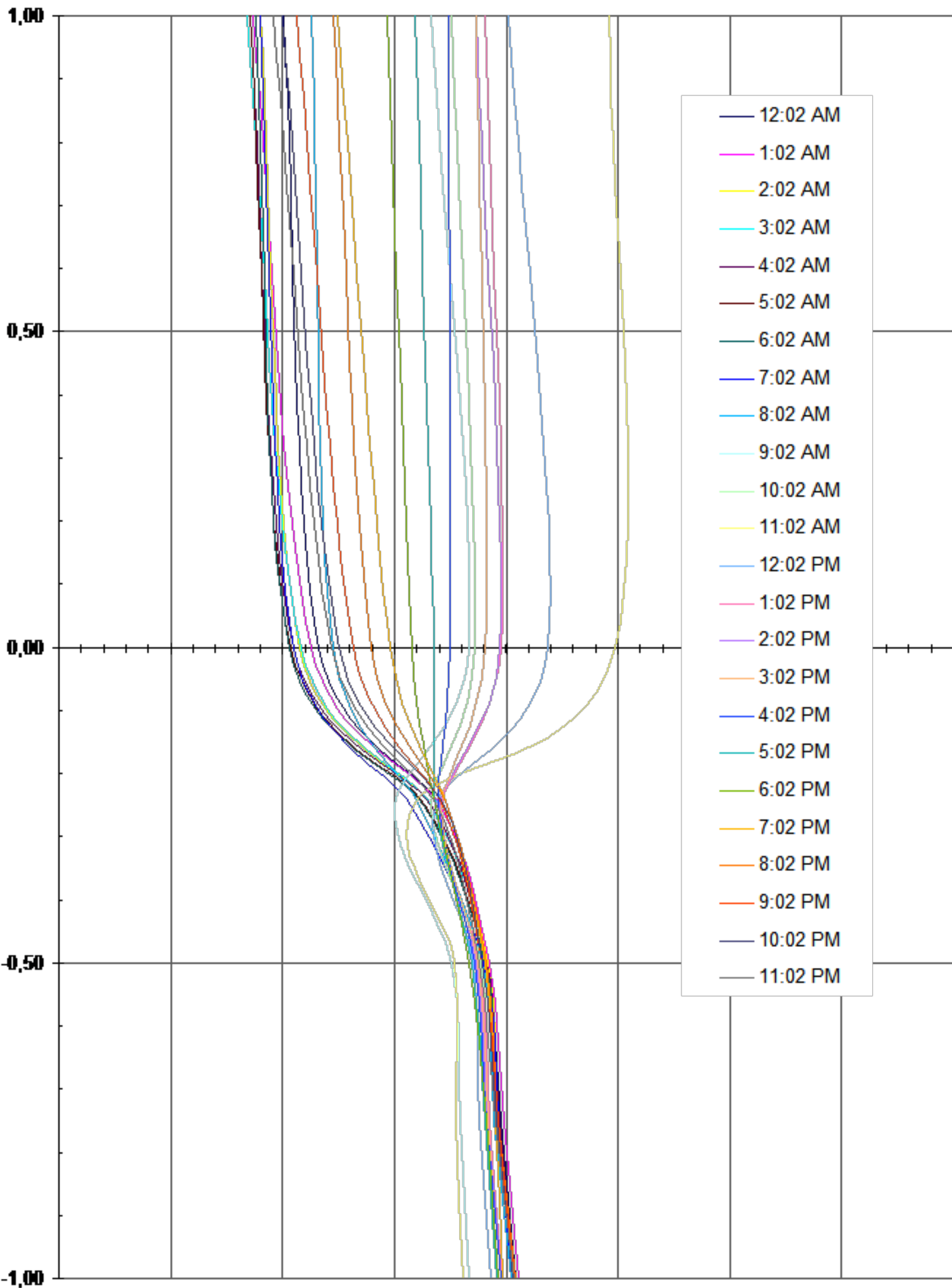
Temperature (°C)



# TOP LAYER TEMPERATURE SAITTAS, 31 October, 2010

Temperature (°C)

0,00 5,00 10,00 15,00 20,00 25,00 30,00 35,00 40,00



# BOREHOLE TEMPERATURE AGIA NAPA

Temperature (°C)

10,00

15,00

20,00

25,00

30,00

35,00

40,00

5,00

0,00

-5,00

-10,00

-15,00

-20,00

-25,00

-30,00

-35,00

-40,00

-45,00

-50,00

-55,00

-60,00

-65,00

-70,00

-75,00

-80,00

-85,00

-90,00

-95,00

-100,00

-105,00

Depth (m)

17/10/09

11/11/09

08/12/09

05/01/10

08/02/10

08/03/10

28/04/10

28/05/10

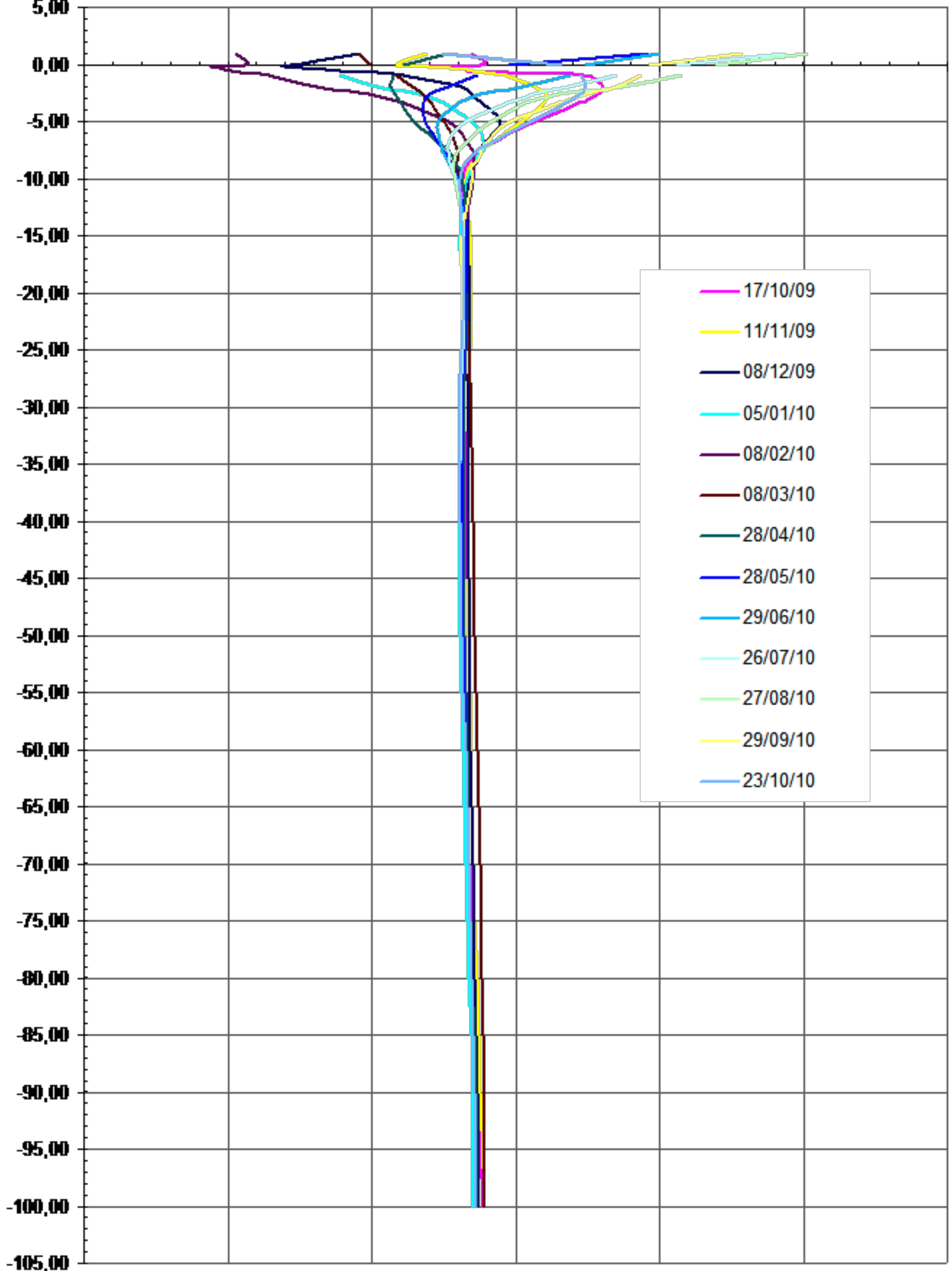
29/06/10

26/07/10

27/08/10

29/09/10

23/10/10



# BOREHOLE TEMPERATURES MENEOU

Temperature (°C)

10,00

15,00

20,00

25,00

30,00

35,00

40,00

5,00

0,00

-5,00

-10,00

-15,00

-20,00

-25,00

-30,00

-35,00

-40,00

-45,00

-50,00

-55,00

-60,00

-65,00

-70,00

-75,00

-80,00

-85,00

-90,00

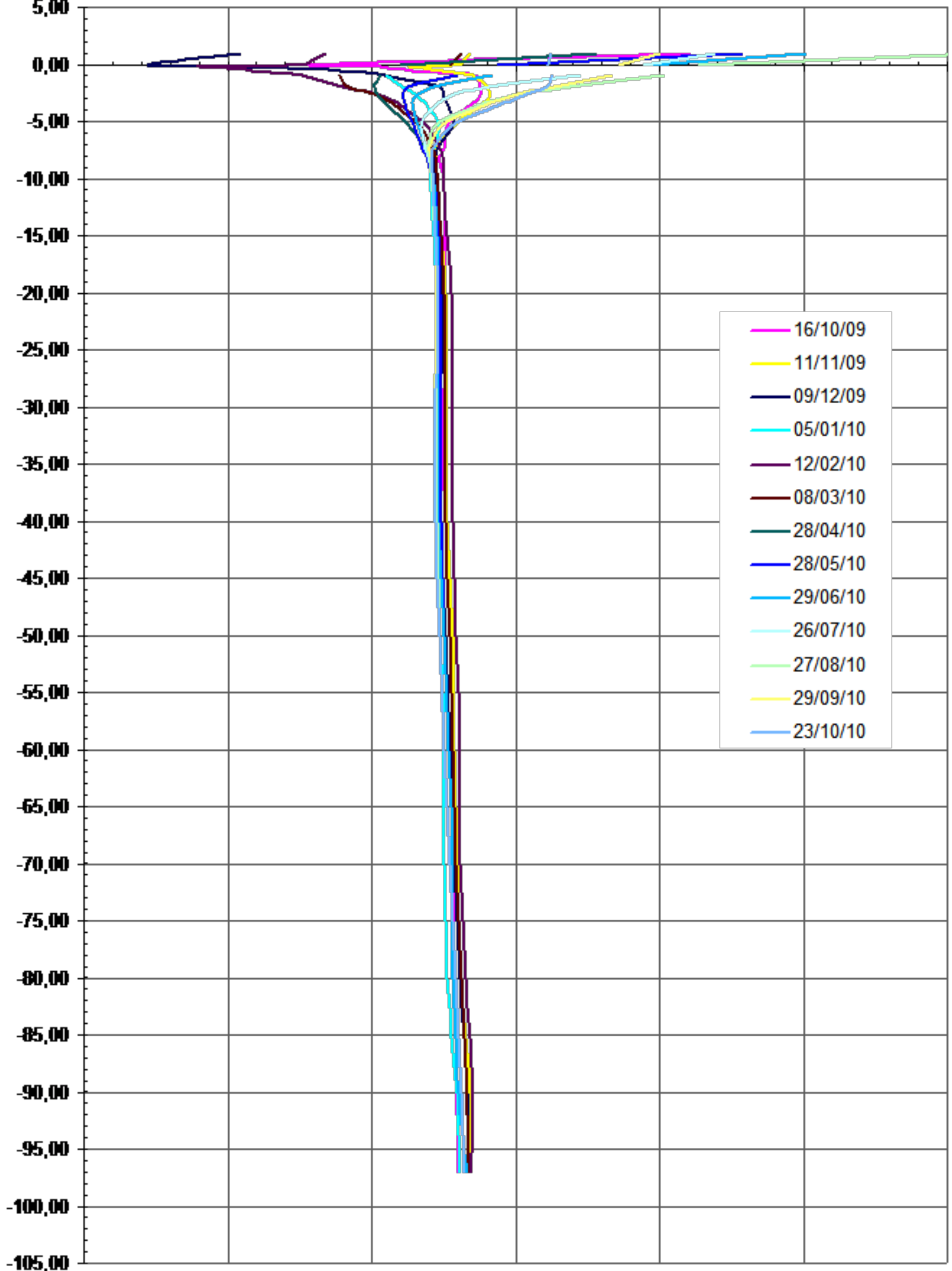
-95,00

-100,00

-105,00

Depth (m)

- 16/10/09
- 11/11/09
- 09/12/09
- 05/01/10
- 12/02/10
- 08/03/10
- 28/04/10
- 28/05/10
- 29/06/10
- 26/07/10
- 27/08/10
- 29/09/10
- 23/10/10





# BOREHOLE TEMPERATURES LAKATAMIA

Temperature (°C)

10,00

15,00

20,00

25,00

30,00

35,00

40,00

5,00

0,00

-5,00

-10,00

-15,00

-20,00

-25,00

-30,00

-35,00

-40,00

-45,00

-50,00

-55,00

-60,00

-65,00

-70,00

-75,00

-80,00

-85,00

-90,00

-95,00

-100,00

-105,00

-110,00

-115,00

-120,00

-125,00

15/10/09

11/12/09

05/01/10

08/02/10

08/03/10

28/04/10

28/05/10

29/06/10

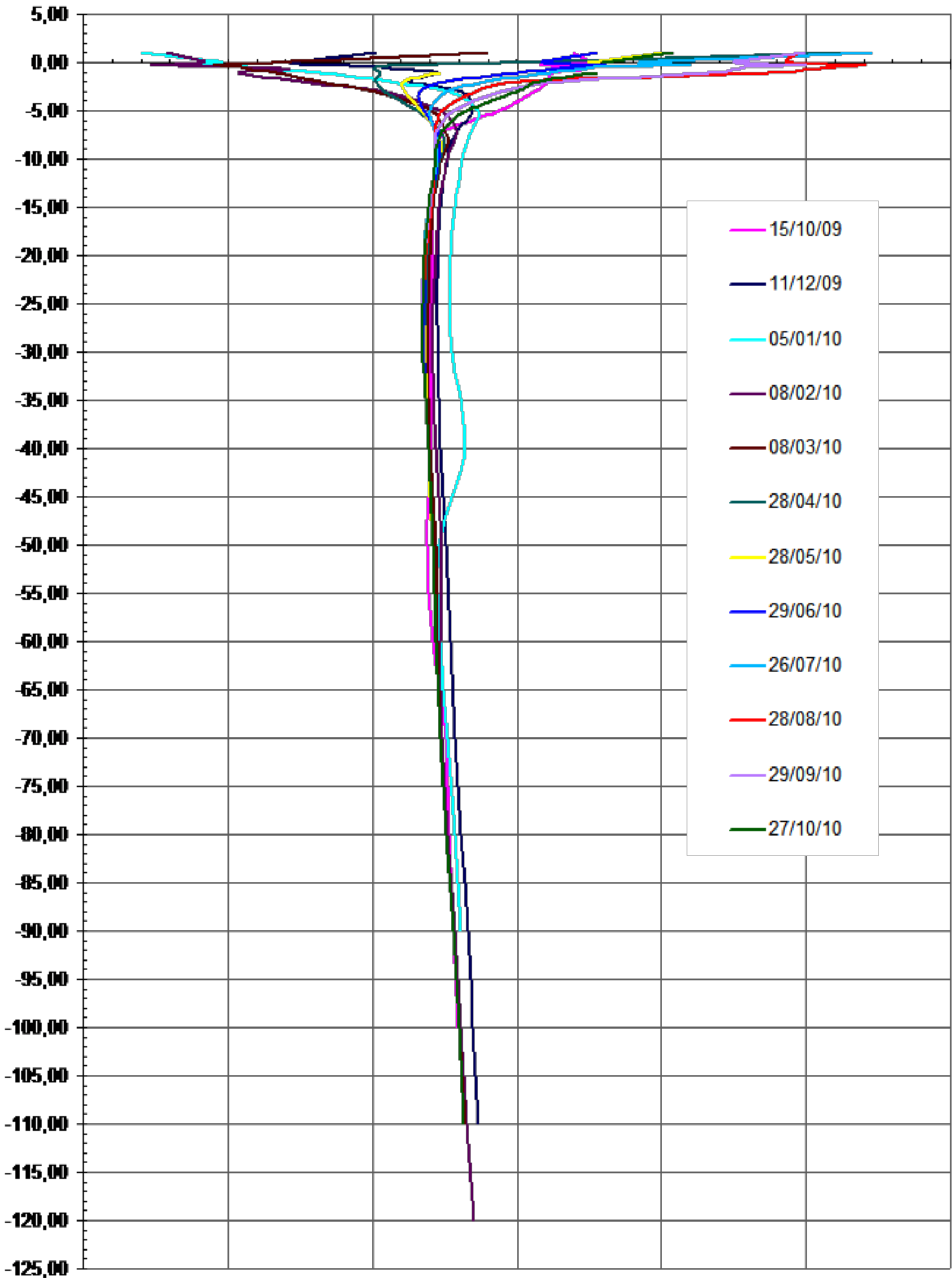
26/07/10

28/08/10

29/09/10

27/10/10

Depth (m)



# BOREHOLE TEMPERATURES KVIDES

Temperature (°C)

10,00

15,00

20,00

25,00

30,00

35,00

40,00

5,00

0,00

-5,00

-10,00

-15,00

-20,00

-25,00

-30,00

-35,00

-40,00

-45,00

-50,00

-55,00

-60,00

-65,00

-70,00

-75,00

-80,00

-85,00

-90,00

-95,00

-100,00

-105,00

-110,00

-115,00

-120,00

-125,00

-130,00

-135,00

06/11/09

07/12/09

29/01/10

26/02/10

26/03/10

26/04/10

26/05/10

30/06/10

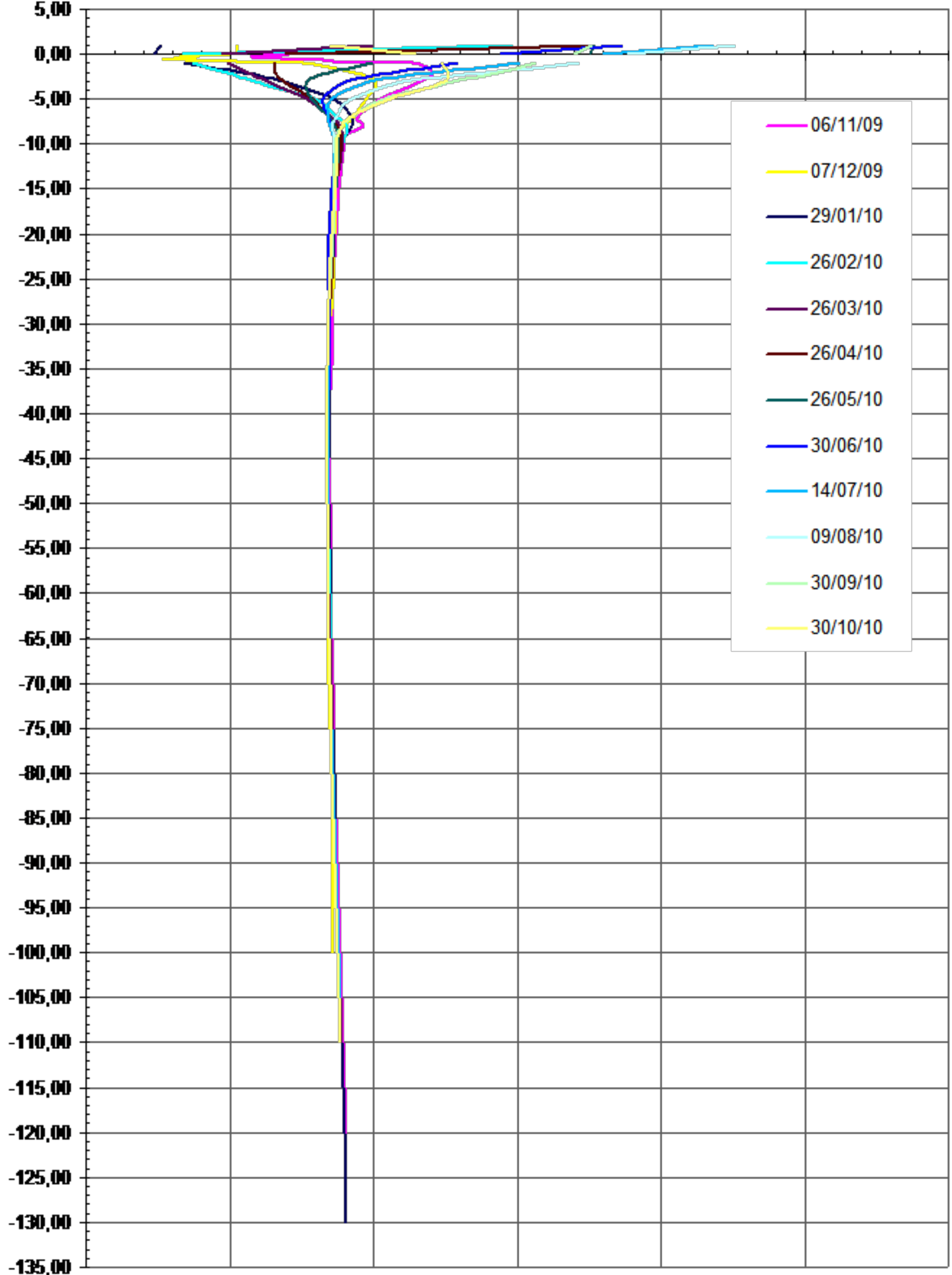
14/07/10

09/08/10

30/09/10

30/10/10

Depth (m)



# BOREHOLE TEMPERATURES GEROSKIPOU

Temperature (°C)

10,00

15,00

20,00

25,00

30,00

35,00

40,00

5,00

0,00

-5,00

-10,00

-15,00

-20,00

-25,00

-30,00

-35,00

-40,00

-45,00

-50,00

-55,00

-60,00

-65,00

-70,00

-75,00

-80,00

-85,00

-90,00

-95,00

-100,00

-105,00

05/11/09

07/12/09

29/01/10

26/02/10

12/03/10

19/04/10

05/05/10

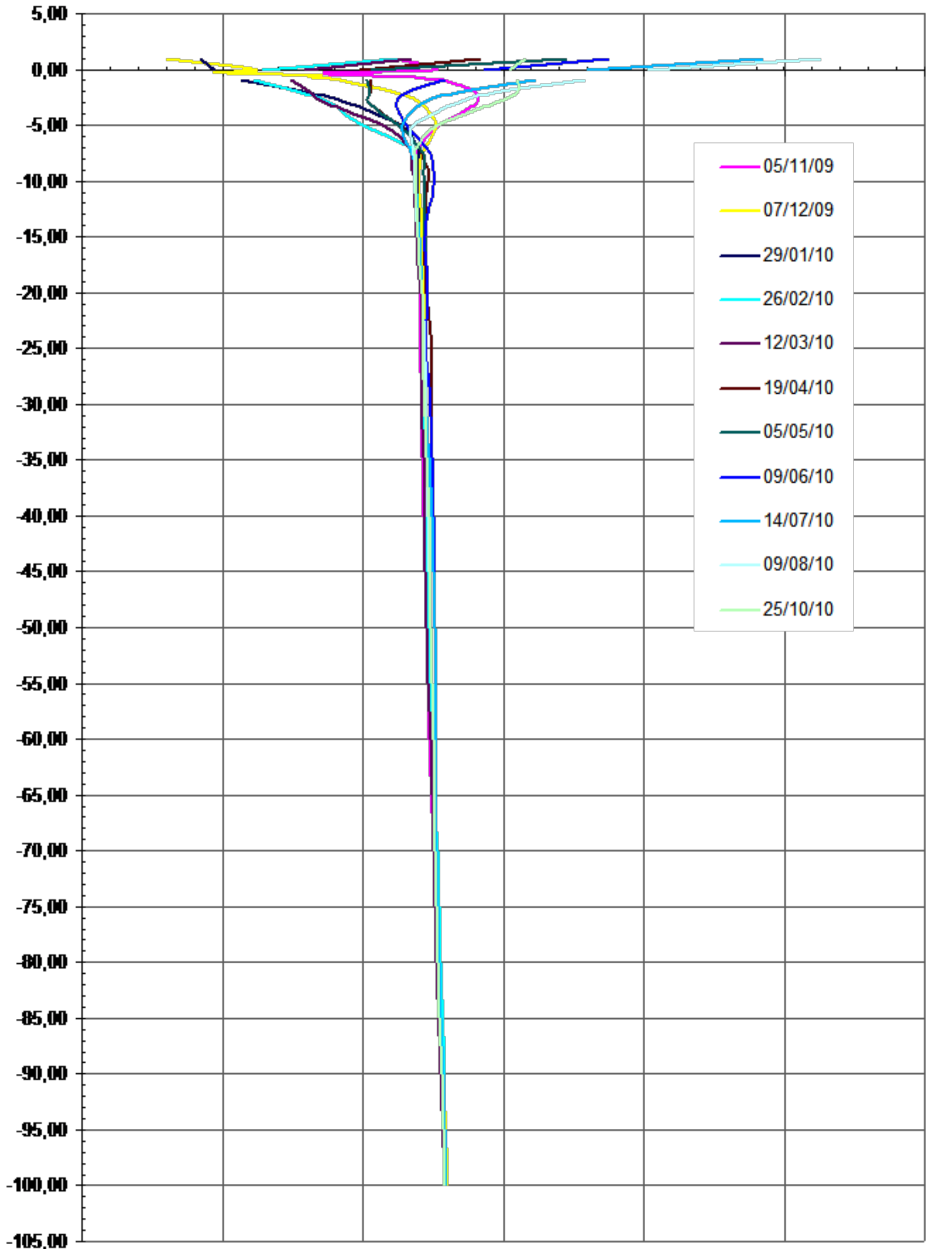
09/06/10

14/07/10

09/08/10

25/10/10

Depth (m)



# BOREHOLE TEMPERATURES PRODROMI

Temperature (°C)

10,00

15,00

20,00

25,00

30,00

35,00

40,00

5,00

0,00

-5,00

-10,00

-15,00

-20,00

-25,00

-30,00

-35,00

-40,00

-45,00

-50,00

-55,00

-60,00

-65,00

-70,00

-75,00

-80,00

-85,00

-90,00

-95,00

-100,00

-105,00

05/11/09

07/12/09

20/01/10

29/01/10

26/02/10

12/03/10

19/04/10

26/05/10

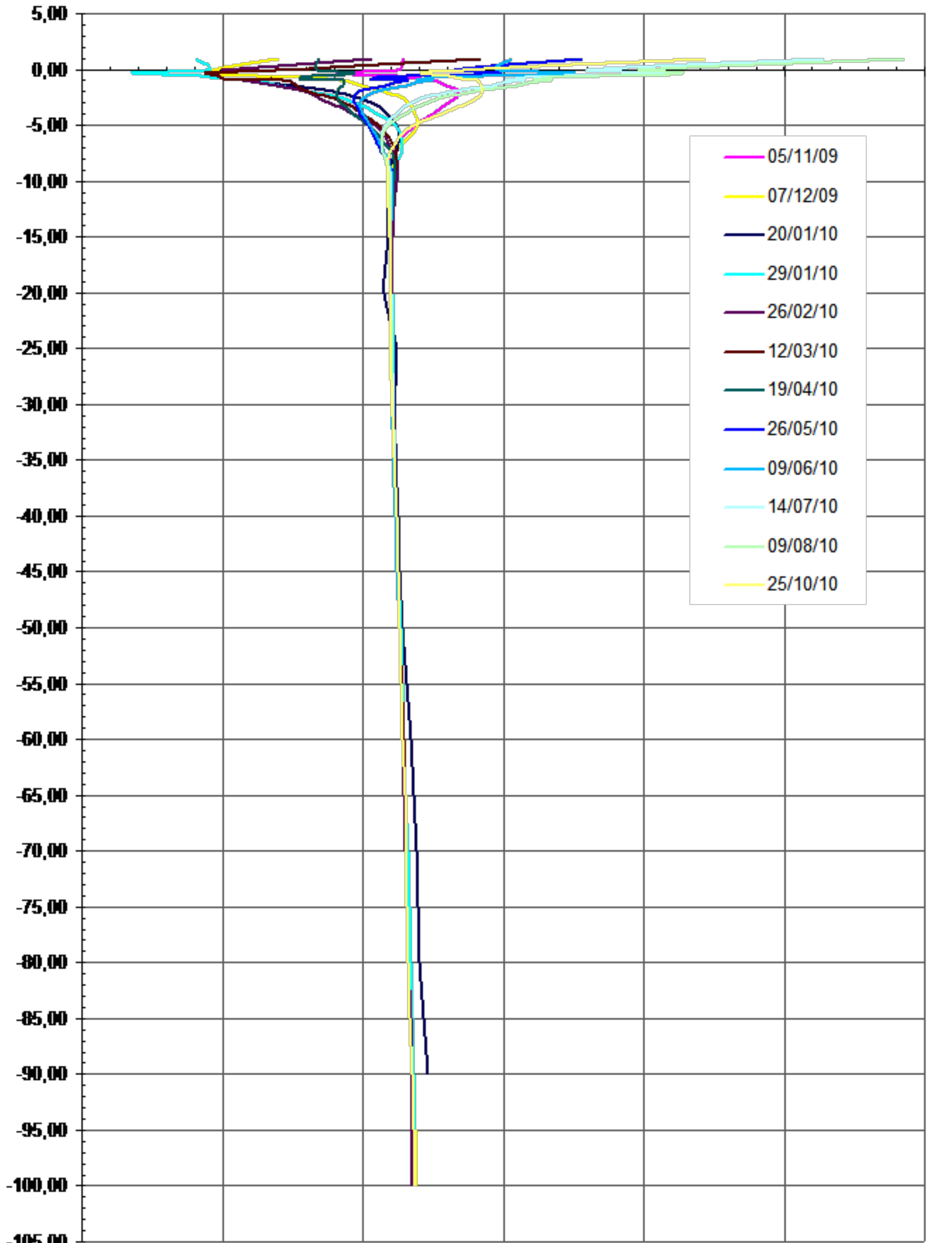
09/06/10

14/07/10

09/08/10

25/10/10

Depth (m)



# BOREHOLE TEMPERATURES SAITTAS

Temperature (°C)

10,00

15,00

20,00

25,00

30,00

35,00

40,00

5,00

0,00

-5,00

-10,00

-15,00

-20,00

-25,00

-30,00

-35,00

-40,00

-45,00

-50,00

-55,00

-60,00

-65,00

-70,00

-75,00

-80,00

-85,00

-90,00

-95,00

-100,00

-105,00

-110,00

-115,00

-120,00

-125,00

-130,00

-135,00

-140,00

-145,00

-150,00

-155,00

-160,00


-165,00

-170,00

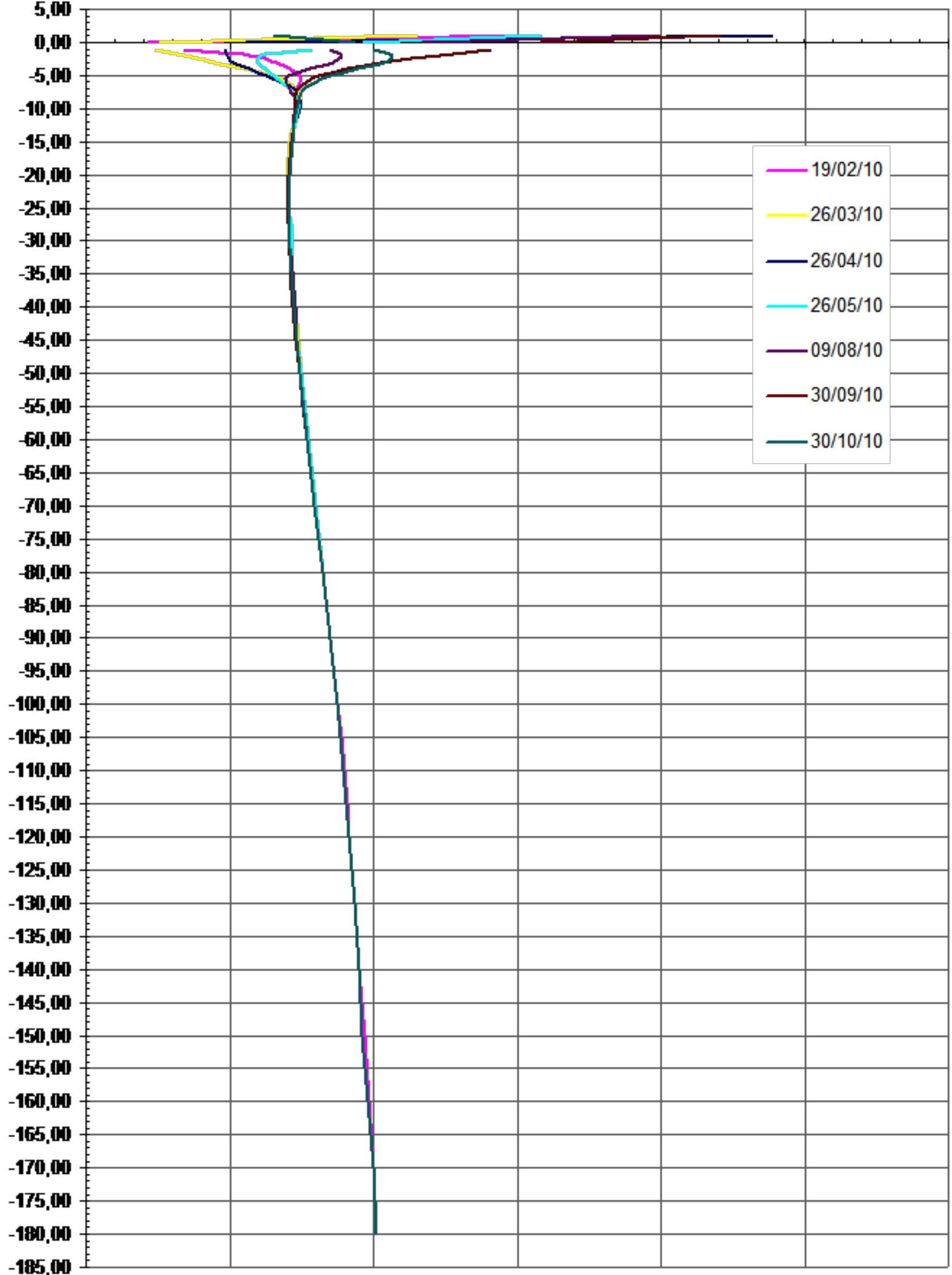
-175,00

-180,00

-185,00



Depth (m)



# BOREHOLE TEMPERATURES LIMASSOL

Temperature (°C)

10,00

15,00

20,00

25,00

30,00

35,00

40,00

5,00

0,00

-5,00

-10,00

-15,00

-20,00

-25,00

-30,00

-35,00

-40,00

-45,00

-50,00

-55,00

-60,00

-65,00

-70,00

-75,00

-80,00

-85,00

-90,00

-95,00

-100,00


-105,00

-110,00

-115,00

-120,00

Depth (m)



# BOREHOLES TEMPERATURE COMPARISON OCTOBER 2010

Temperature (°C)

10,00

15,00

20,00

25,00

30,00

35,00

40,00

5,00

0,00

-5,00

-10,00

-15,00

-20,00

-25,00

-30,00

-35,00

-40,00

-45,00

-50,00

-55,00

-60,00

-65,00

-70,00

-75,00

-80,00

-85,00

-90,00

-95,00

-100,00

-105,00

-110,00

-115,00

-120,00

-125,00

-130,00

Ayia Napa, 23/10/10

Meneou, 23/10/10

Lakatamia, 27/10/10

Kivides, 30/10/10

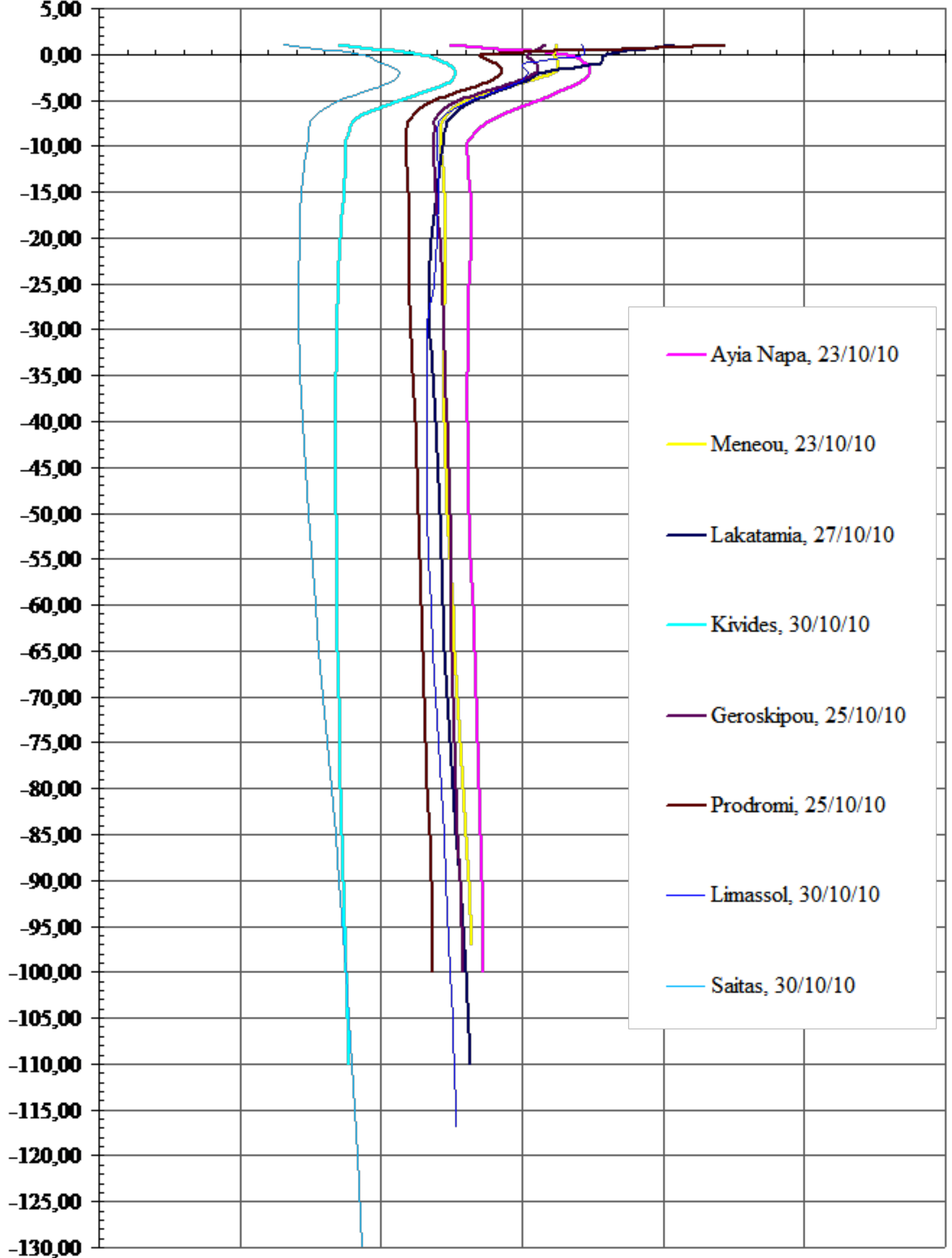
Geroskipou, 25/10/10

Prodromi, 25/10/10

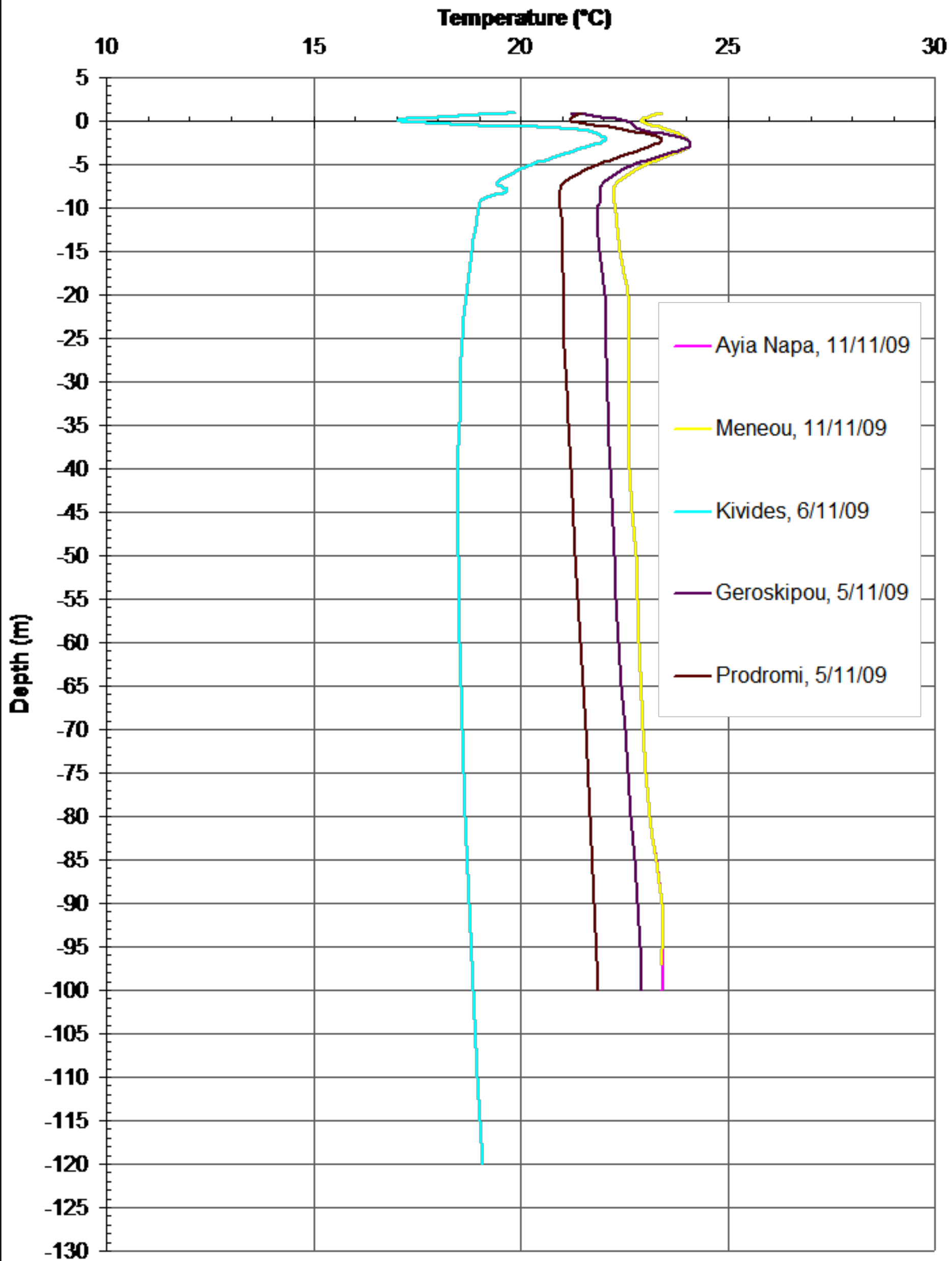
Limassol, 30/10/10

Saitas, 30/10/10

Depth (m)



# BOREHOLES TEMPERATURE COMPARISON NOVEMBER 09

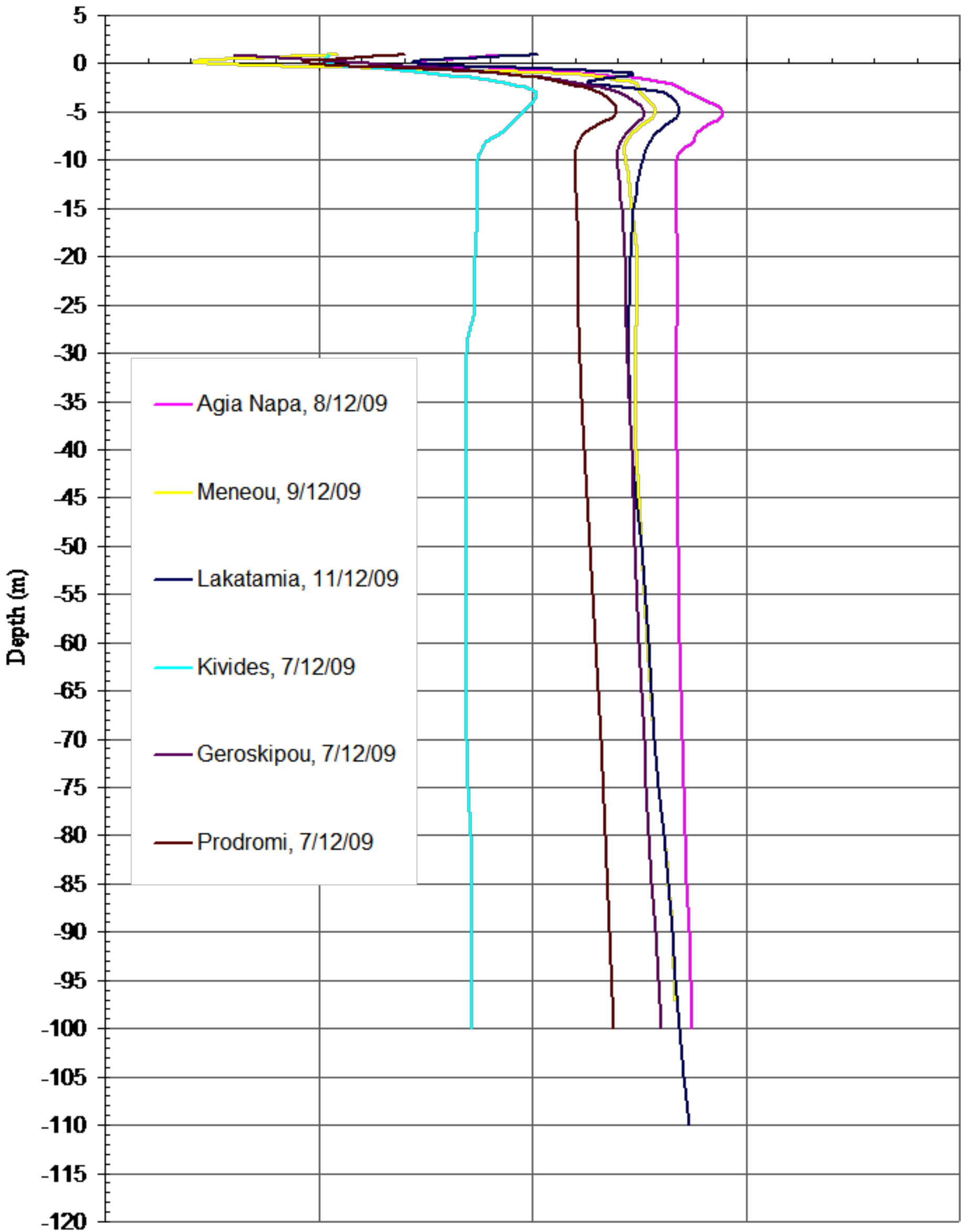




# BOREHOLES TEMPERATURE COMPARISON DECEMBER 2009

Temperature (°C)

10 15 20 25 30



# BOREHOLES TEMPERATURE COMPARISON JANUARY 2010

Temperature (°C)

10

15

20

25

30

5

0

-5

-10

-15

-20

-25

-30

-35

-40

-45

-50

-55

-60

-65

-70

-75

-80

-85

-90

-95

-100

-105

-110

-115

-120

-125

-130

-135

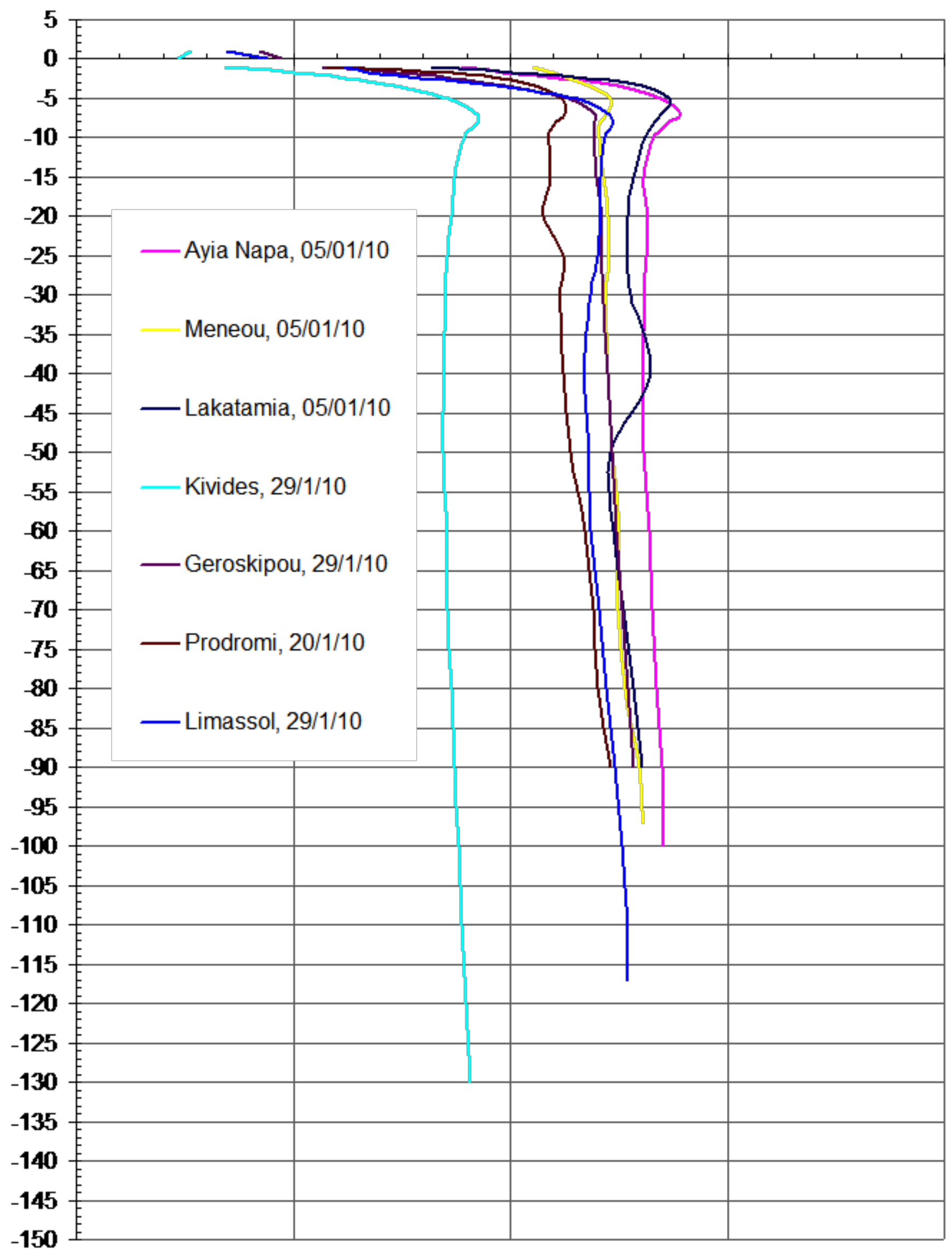
-140

-145

-150

- Ayia Napa, 05/01/10
- Meneou, 05/01/10
- Lakatamia, 05/01/10
- Kivides, 29/1/10
- Geroskipou, 29/1/10
- Prodromi, 20/1/10
- Limassol, 29/1/10

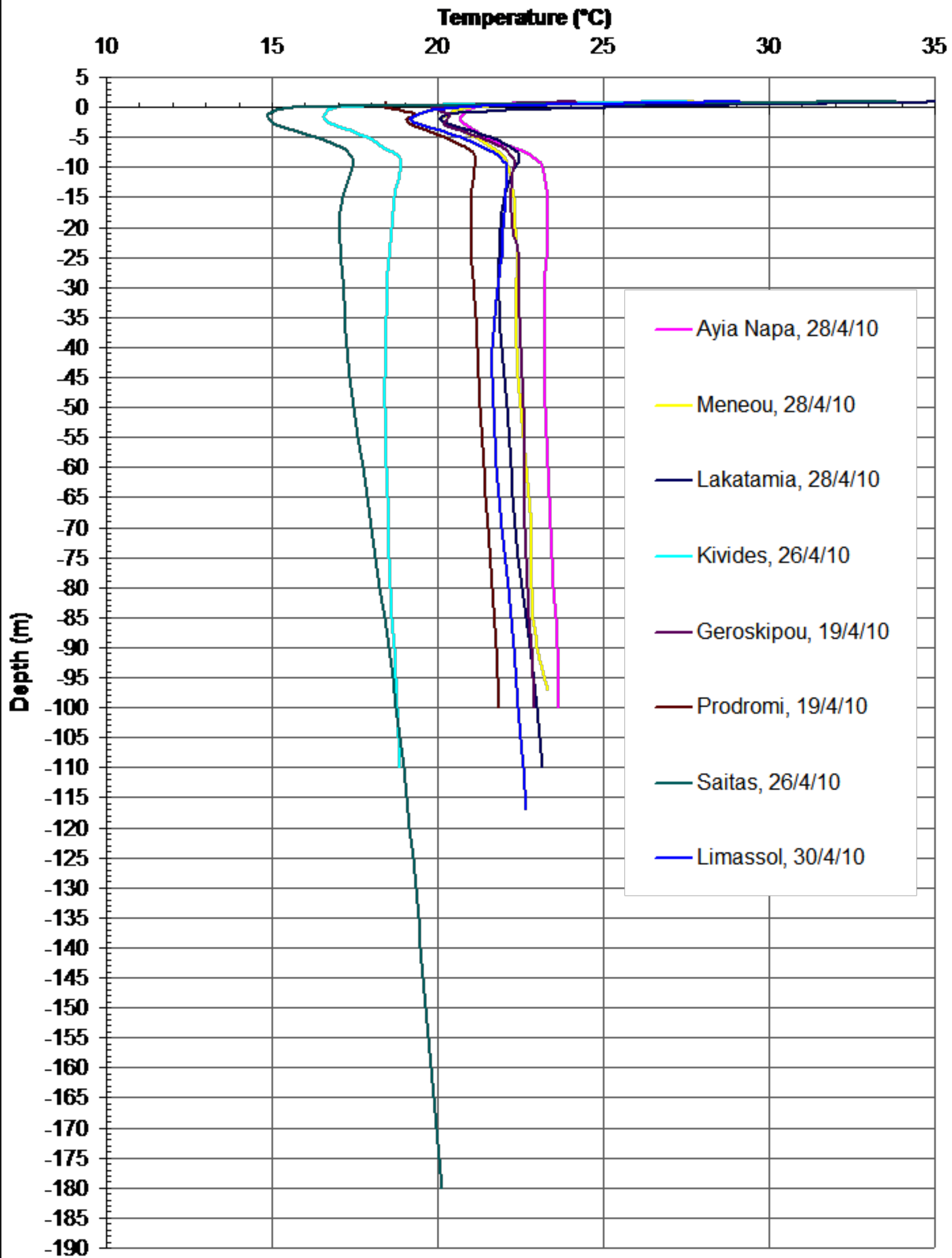
Depth (m)







# BOREHOLES TEMPERATURE COMPARISON APRIL 2010

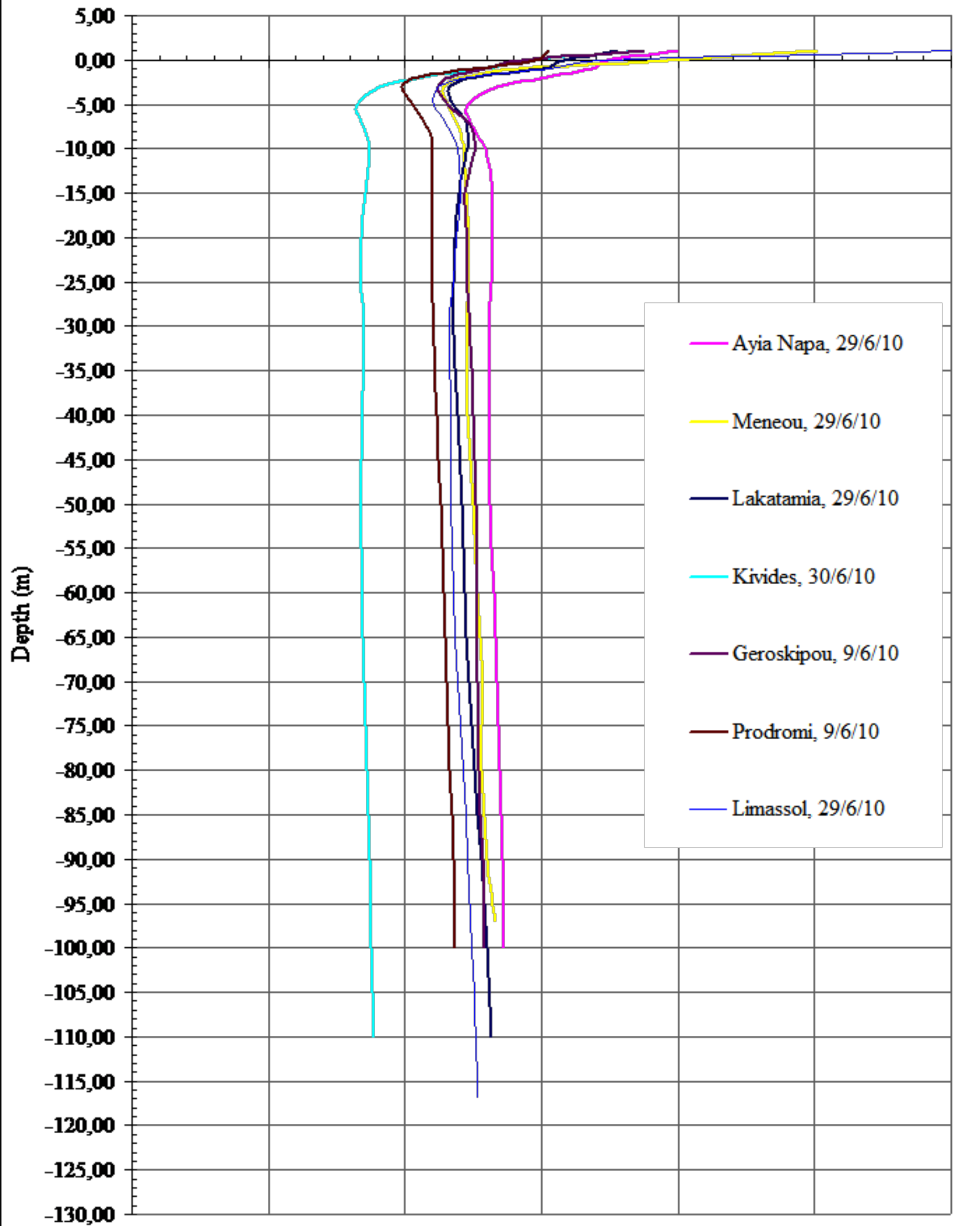




# BOREHOLES TEMPERATURE COMPARISON JUNE 2010

Temperature (°C)

10,00 15,00 20,00 25,00 30,00 35,00 40,00







# BOREHOLES TEMPERATURE COMPARISON AUGUST 2010

Temperature (°C)

10,00

15,00

20,00

25,00

30,00

35,00

40,00

5,00

0,00

-5,00

-10,00

-15,00

-20,00

-25,00

-30,00

-35,00

-40,00

-45,00

-50,00

-55,00

-60,00

-65,00

-70,00

-75,00

-80,00

-85,00

-90,00

-95,00

-100,00

-105,00

-110,00

-115,00

-120,00

-125,00

-130,00

Ayia Napa, 27/8/10

Meneou, 27/8/10

Lakatamia, 28/8/10

Kivides, 9/8/10

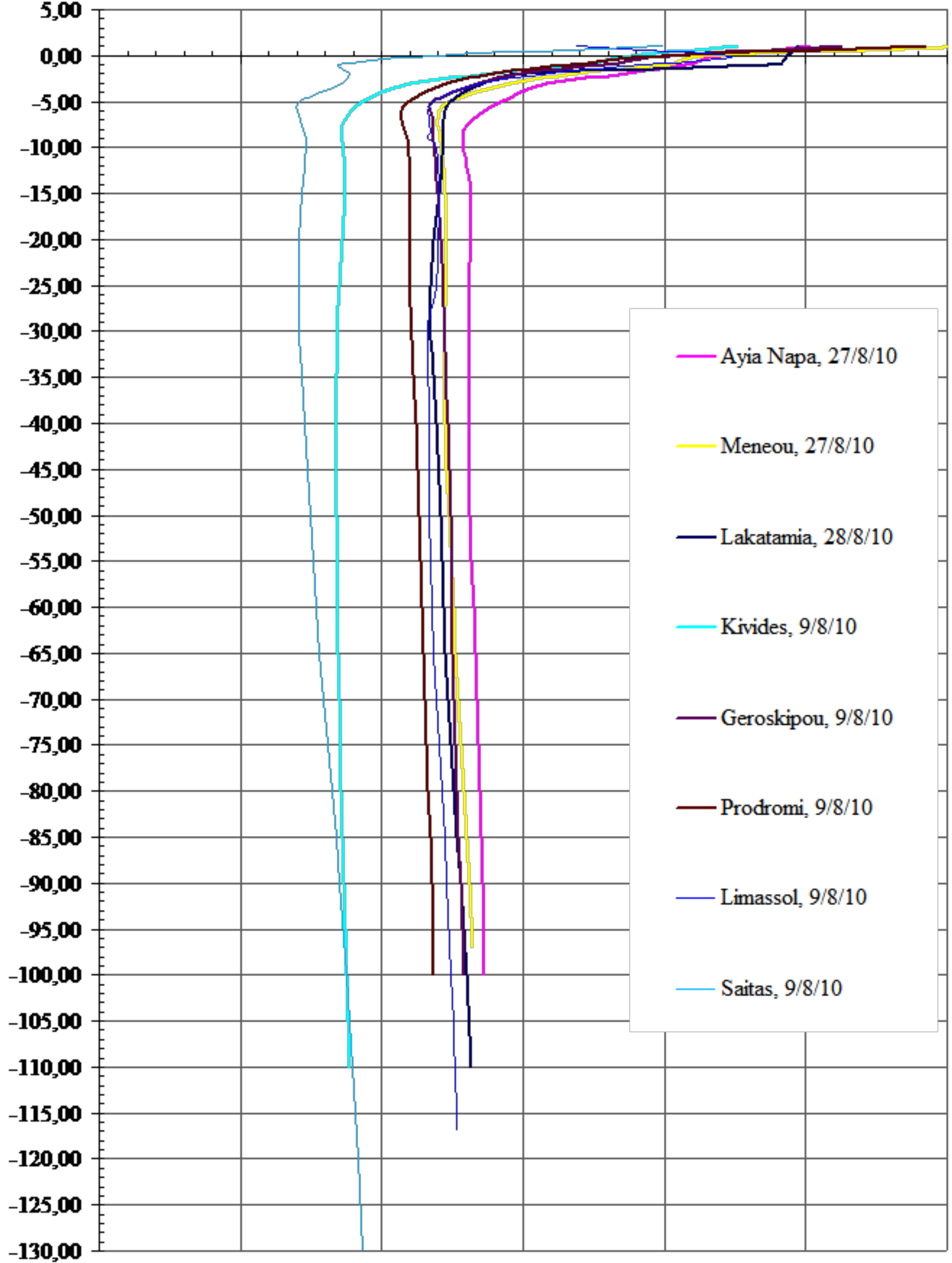
Geroskipou, 9/8/10

Prodromi, 9/8/10

Limassol, 9/8/10

Saitas, 9/8/10

Depth (m)



# BOREHOLES TEMPERATURE COMPARISON SEPTEMBER 2010

Temperature (°C)

10,00

15,00

20,00

25,00

30,00

35,00

40,00

5,00

0,00

-5,00

-10,00

-15,00

-20,00

-25,00

-30,00

-35,00

-40,00

-45,00

-50,00

-55,00

-60,00

-65,00

-70,00

-75,00

-80,00

-85,00

-90,00

-95,00

-100,00

-105,00

-110,00

-115,00

-120,00

-125,00

-130,00

Ayia Napa, 29/9/10

Meneou, 29/9/10

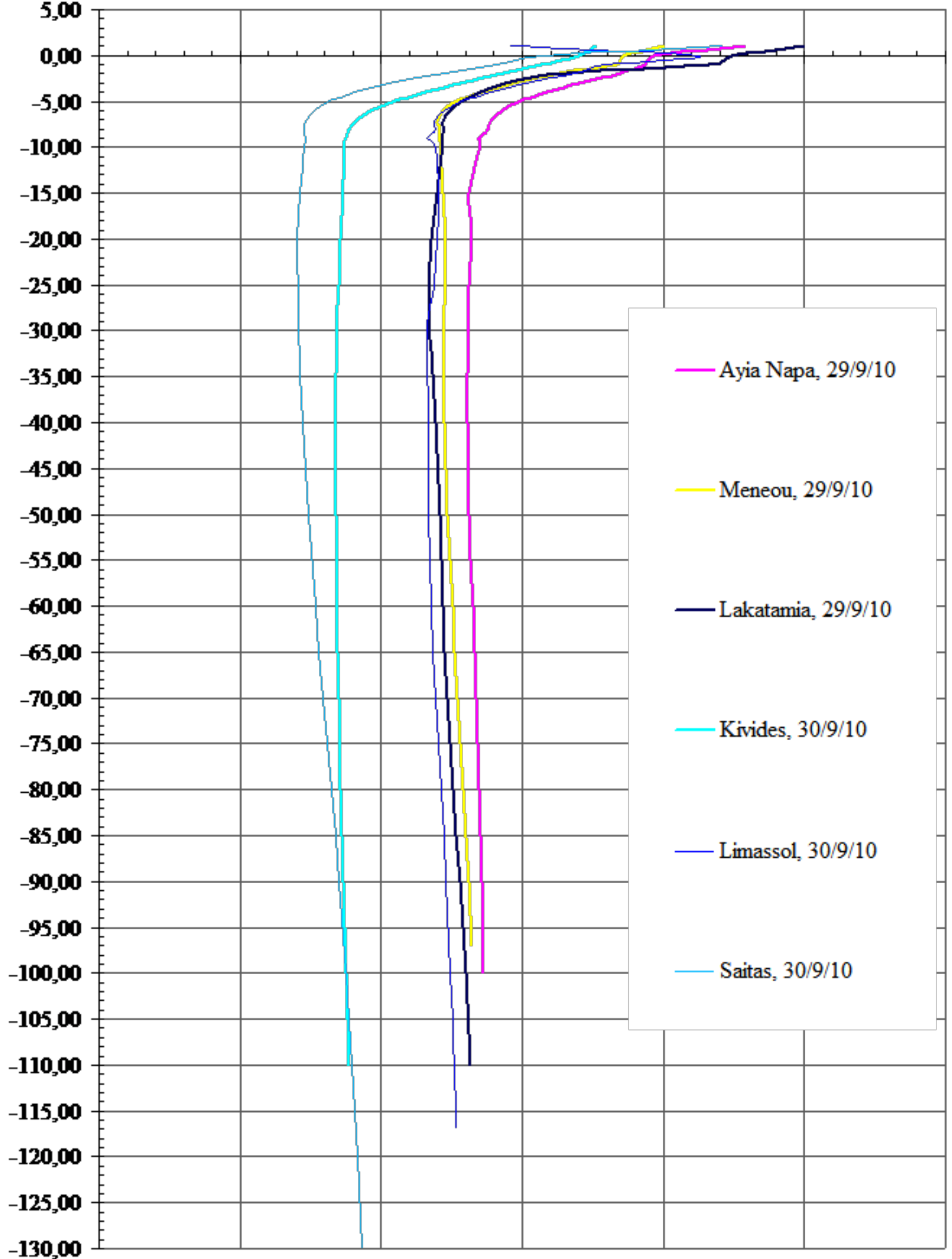
Lakatamia, 29/9/10

Kivides, 30/9/10

Limassol, 30/9/10

Saitas, 30/9/10

Depth (m)



# BOREHOLES TEMPERATURE COMPARISON OCTOBER 2010

Temperature (°C)

10,00

15,00

20,00

25,00

30,00

35,00

40,00

5,00

0,00

-5,00

-10,00

-15,00

-20,00

-25,00

-30,00

-35,00

-40,00

-45,00

-50,00

-55,00

-60,00

-65,00

-70,00

-75,00

-80,00

-85,00

-90,00

-95,00

-100,00

-105,00

-110,00

-115,00

-120,00

-125,00

-130,00

Ayia Napa, 23/10/10

Meneou, 23/10/10

Lakatamia, 27/10/10

Kivides, 30/10/10

Geroskipou, 25/10/10

Prodromi, 25/10/10

Limassol, 30/10/10

Saitas, 30/10/10

Depth (m)

